DOCUMENTS DEPARTMENT

CLOSED STACKS

5/S

SAN FRANCISCO
PUBLIC LIBRARY

GOVERNMENT INFORMATION CENTER
SAN FRANCISCO PUBLIC LIBRARY

REFERENCE BOOK

Not to be taken from the Library

DEC 2 0 1995

SAN FRANCISCO PUBLIC LIBRARY
3 1223 90187 1161

REAL ESTATE
DEPARTMENT

MIRIAM O'DONNEL

1983

DOCUMENTS DEPT.
SEP 1 1983
SAN FRANCISCO
PUBLIC LIBRARY

REAL PROPERTY

OWNED BY
THE CITY AND COUNTY OF SAN FRANCISCO

CITY AND COUNTY OF SAN FRANCISCO

REAL ESTATE DEPARTMENT

July 1, 1983

To the Honorable Mayor, the Controller,
the Chief Administrative Officer and
the Supervisors of the City and County
of San Francisco

REAL PROPERTY
OWNED BY THE CITY AND COUNTY

Pursuant to Section 7.400 of the Charter, I have prepared and transmit herewith a report, as of July 1, 1983 of each parcel and improvement of real property owned by the City and County of San Francisco, Community College District, and by the San Francisco Unified School District.

All real properties owned by the City are situated in San Francisco or in other counties in the State of California, as follows:

HETCH HETCHY WATER SUPPLY in Tuolumne, Stanislaus, San Joaquin, Alameda and San Mateo Counties.

WATER DEPARTMENT in Alameda, Santa Clara and San Mateo Counties.

SAN FRANCISCO INTERNATIONAL AIRPORT, SHARP PARK, LOG CABIN RANCH SCHOOL and COUNTY JAIL in San Mateo County.

PARK-LIBRARY oil lands in Monterey, Fresno and Kern Counties (Fuhrman Bequest).

Properties under the jurisdiction of the Port Commission are shown as one holding and do not include dedicated street areas. Values shown are those carried on Port Commission inventory. Areas under the Department of Public Works do not include dedicated street areas in the City and County. Though the Recreation and Park Departments have been merged, this report shows the lands of such former departments separately.

Respectfully submitted,

Wallace Wortman

WALLACE WORTMAN
Director of Property

DOCUMENTS DEPT.
SAN FRANCISCO
PUBLIC LIBRARY
*352.1
Sa521
1983-85

COUNTY BOUNDARY OF SAN FRANCISCO (CITY AND COUNTY) AS

DEFINED IN SECTION 23138 OF THE GOVERNMENT CODE OF CALIFORNIA

Beginning at the southwest corner, being the northwest corner of San Mateo, in the Pacific Ocean, on the extension of northern line of T. 3 S., of Mount Diablo base; thence northerly along the Pacific Coast, to its point of intersection with the westerly extension of the low water line on the northern side of the entrance to San Francisco Bay, being the southwest corner of Marin and northwest corner of San Francisco; thence easterly,through Point Bonita and Point Cavallo,to the most southeastern point of Angel Island, all on the line of Marin; thence northerly, along the easterly line of Marin, to the northwest point of Golden Rock (also known as Red Rock), being a common corner of Marin, Contra Costa, and San Francisco, thence due southeast four and one-half statute miles to a point established as the corner common to Contra Costa, Alameda, and San Francisco; thence southeasterly, on the western line of Alameda County to a point on the north line of T. 3 S, R.4 W, M.D.B. & M.; thence westerly on the township lines and an extension thereof to the place of beginning. The islands known as the Farralones (Farallons) are a part of said City and County.

* * * * * * * * * * * * * * * * * * *

GOVERNMENT CODE OF CALIFORNIA - SECTION 23075:

"In", "to", or "from", the ocean shore mean a point three miles seaward from the shore. "Along", "with", "by", or "on" the ocean shore, mean on a line parallel with and three miles seaward from the shore.

* * * * * * * * * * * * * * * * * * *

Location of Steeple on San Francisco City Hall Dome (as per U. S. C. & G. Survey):

North Lat. 37° 46' 45.629" Long. 122° 25' 05.286" West.

Digitized by the Internet Archive
in 2015

https://archive.org/details/realpropertyowne1983sanf

Owned by the City and County of San Francisco

Wallace Wortman . . . Director of Property

July 1,1983

DEPARTMENT OR COMMISSION	Land Area Acres	VALUATION Book Value: Land	Improvements	Total
UNDER THE MAYOR (San Francisco)				
Mayor	5.082	569,980	2,512,000	3,081,980
Parking	1.096	$ 414,000	$ 5,000,000	$ 5,414,000
Education	452.039	58,824,730	103,181,000	162,005,730
Community College	61.011	4,924,150	16,115,835	21,039,985
Fire Department	35.225	3,226,500	11,998,100	15,224,600
Park	2244.699	169,215,674	41,758,111	210,973,785
Recreation	245.440	18,529,805	9,504,291	28,034,096
Police Department	3.088	453,000	940,000	1,393,000
Library	7.734	1,536,000	5,523,500	7,059,500
Social Services	1.022	324,850		324,850
Art Commission	2.613	730,700	925,050	1,655,750
Retirement System	0.095	40,000	34,000	74,000
War Memorial	7.893	5,050,000	47,700,000	52,750,000
Port Commission	596.932	66,557,138	46,676,041	113,233,179
Public Utilities:				
Hetch Hetchy	65.755	4,004,533		4,004,533
Municipal Railway	44.110	5,687,804	4,461,000	10,148,804
Water	890.357	27,003,387	4,463,166	31,466,553
Totals	4664.191	$367,092,251	300,792,094	667,884,345
(Outside San Francisco)				
Park	1,241.720	706,660	109,027	815,687
Recreation - Tuolumne County			43,178	43,178
Library	760.000	24,660		24,660
Public Utilities:				
Hetch Hetchy	6,570.297	1,941,722	132,763,300	134,705,022
Water	62,211.986	10,329,542	15,000	10,344,542
Airport - San Mateo Co.	4,933.000	2,013,100	48,588,500	50,601,600
Totals	75,717.003	$ 15,015,684	$181,519,005	$ 196,534,689
UNDER THE CHIEF ADMINISTRATIVE OFFICER (San Francisco)				
Electricity	3.699	332,000	382,000	714,000
Health	86.759	4,249,400	64,934,000	69,183,400
Public Works	193.198	20,800,047	194,342,088	215,142,135
Purchasing	2.956	423,100	1,370,350	1,793,450
Real Estate	87.063	25,936,419	66,466,404	92,402,823
Agriculture	3.975	180,000	175,000	355,000
COURT				
Juvenile Court	13.940	285,000	4,560,000	4,845,000
Totals	391.590	$ 52,205,966	332,229,842	384,435,808
(Outside San Francisco)				
Public Works	2.070	7,00		7,000
ELECTIVE OFFICERS				
Sheriff - San Mateo County	158.000	80,000	640,000	720,000
COURT				
Juvenile Court - San Mateo Co.	612.377	62,000	200,000	262,000
Totals	772.447	$ 149,000	$ 840,000	$ 989,000
NET TOTALS =	81,545.231 AC.	434,462,901	815,380,941	1,249,843,842

NOTE: Areas of all public and privately-owned lands in San Francisco:

Mainland	28,918 Ac.	Alcatraz Island	22 Ac.
Reclaimed Tidelands	170 "	Angel Island (portion)	9 "
Treasure Island (Filled area)	406 "	Red Rock Island (portion)	3 "
Yerba Buena Island	155 "	Farralones Islands	120 "
		Bay and Ocean Water	53,035 "
TOTAL	82,838 Ac.		

REAL PROPERTY OWNED BY THE CITY AND COUNTY OF SAN FRANCISCO

DESCRIPTION	JURISDICTION	AREA **	LAND	IMPROVEMENTS	BLOCK
rt Lands	Port Commission	596.932 Ac	$66,294,188	$46,676,041	*

*Includes Blocks 1/7, 15/17, 35/37, 57, 58, 82, 109, 110, 137/140, 201, 410, 410A, 3742, 3743, 3769/3771, 3790/3792, 3801, 3802, 3809, 3810, 3838/3840, 3850, 3852, 3880, 3892, 3899, 3940, 3941, 4046, 4052, 4110, 4111, 4232, 4304, 4379, 4380, 4502A, 4813, 4845, 4852, 4853, 4884, 4906, 4917, 4935

Note: Area shown is preliminary. Lands are to be surveyed and monumented pursuant to the Burton Act.

rkland Bus Yard	Muni Railway	113,437		287,000	19
en Space	Park	3,147	97,500		24
rth Pt. Sewage Treatment Plant	Public Works	280,086	1,100,000	9,000,000	33/34
1 Bay Street					38/39
ancisco Middle School 90 Powell Street	Education	113,020	390,000	525,000	40,53
ancisco Street Reservoir de & Francisco	Water	143,352	860,000	160,000	46/4
ssian Hill Park	Park	41,250	20,000		47
' x 137'6" (Lot) Chestnut & Kearny	Park	2,062	300		55
mbard St. Reservoir	Water	113,437	900,000	35,366	70
ice Marble Tennis Courts Hyde & Lombard	Recreation				
ck Woo School (Elem) 45 Jones Street	Education	30,612	107,000	212,500	72

All areas shown in this book are expressed in square feet unless otherwise noted.

Includes 280Ac. of Piers, Bulkheads, Wharves and Sundries

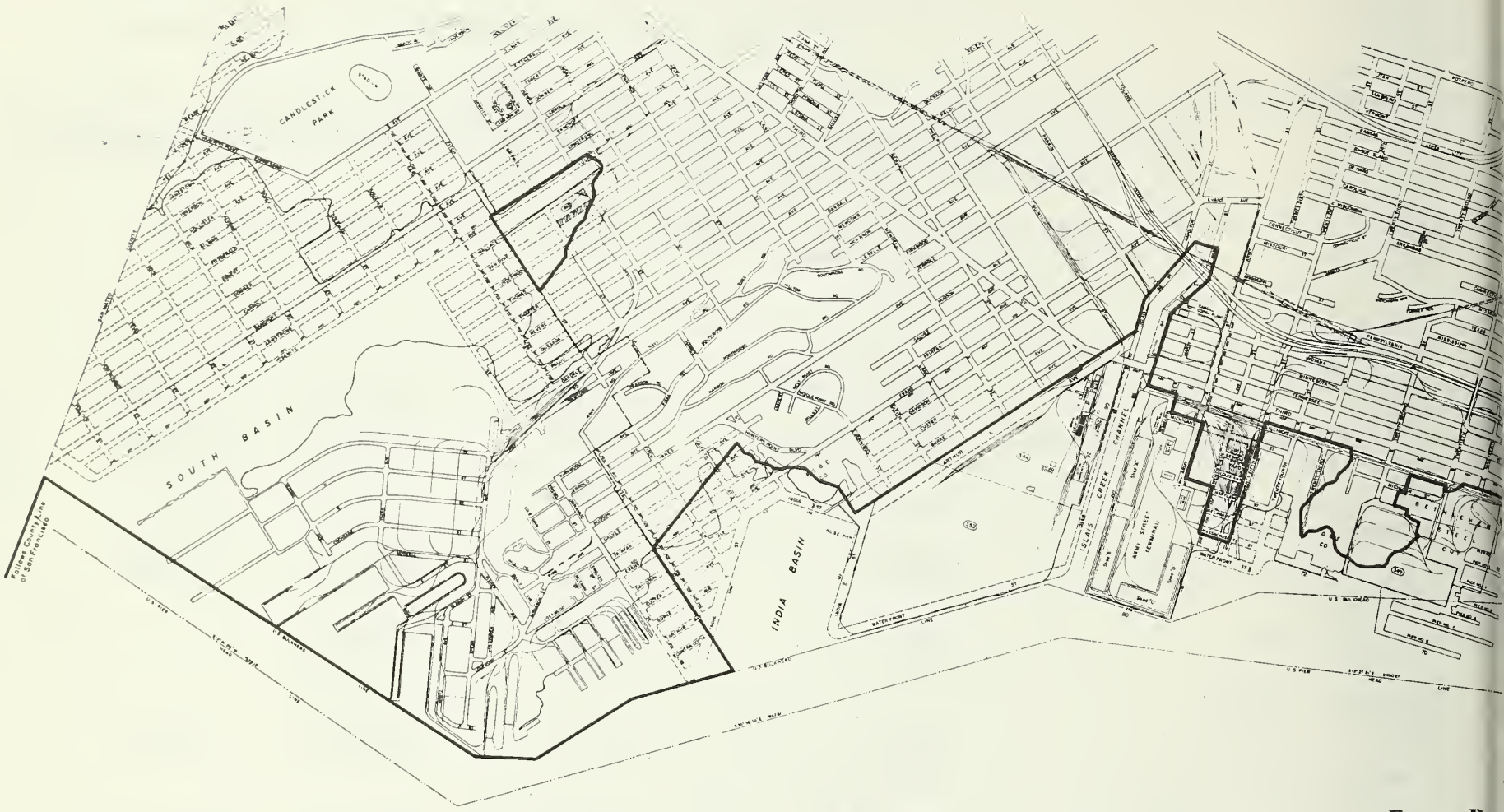
CANDLESTICK PARK
SOUTH BASIN
INDIA BASIN
ISLAIS CREEK CHANNEL
AMES STREET TERMINAL
BAY OF SAN FR

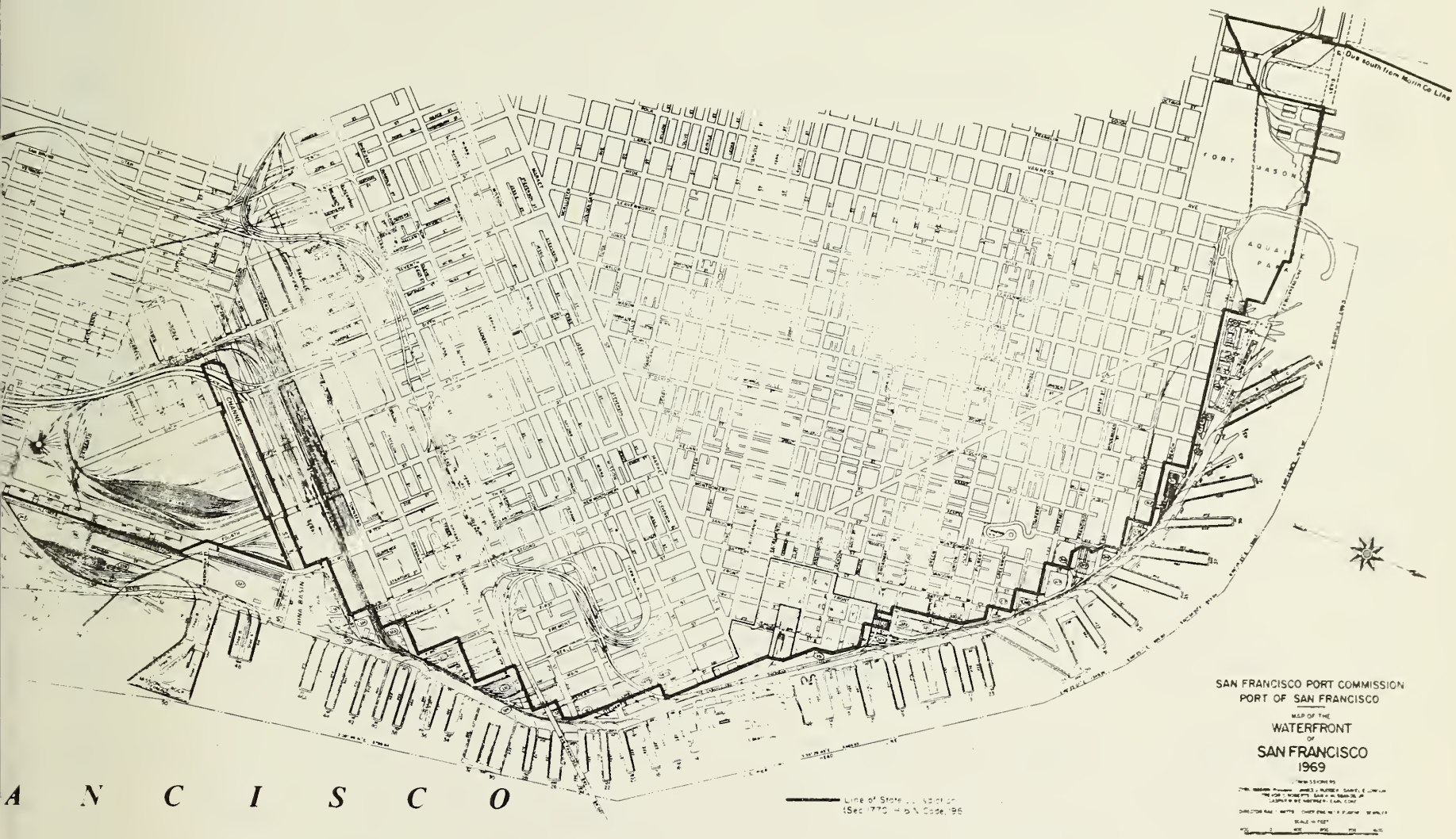
Due south from Marin Co Line
FORT MASON
AQUATIC PARK
CHANNEL
SAN FRANCISCO PORT COMMISSION
PORT OF SAN FRANCISCO
MAP OF THE
WATERFRONT
OF
SAN FRANCISCO
1969
A N C I S C O

REAL PROPERTY OWNED BY THE CITY AND COUNTY OF SAN FRANCISCO

DESCRIPTION	JURISDICTION	AREA	LAND	IMPROVEMENTS	BLOCK
rth Beach Playground Lombard & Mason	Recreation	109,787	$ 380,000	$ 323,650	75
rth Beach Branch 00 Mason St.	Library (See Recreation Department)			193,000	75
ation 28 14 Stockton St	Fire	2,782	8,000	256,000	77
oneer Park and Telegraph Hill	Park	196,885	2,350,000	237,871	78/79 86/87
rfield School (Elementary) 0 Filbert St	Education	34,422	120,000	209,500	87
inatown North Beach Community llege Center 0 Filbert St.	Education	29,475	88,000	433,000	92
chelangelo Playground & Center eenwich nr Jones	Education Recreation Use	18,906	65,000	11,600 4,000	93
shington Square Filbert & Stockton	Park	98,500	500,000	3,000	102
ni Park Hyde 80 N Vallejo	Park	4,390	84,000		124
olbrith Park Vallejo and Taylor	Park	18,906	75,000		128
ntral Station 6 Vallejo St	Police	12,706	96,000	18,000	130
llejo Street Garage 6 Vallejo St	Real Estate	1,422	30,000	937,725	130
hool of Commerce/Business(Sr.High) 0 Broadway St.	Education	27,557	125,000	178,500	143

ased Site

REAL PROPERTY OWNED BY THE CITY AND COUNTY OF SAN FRANCISCO

ESCRIPTION	JURISDICTION	AREA	LAND	IMPROVEMENTS	BLOCK
n Parker School (Elementary) Broadway	Education	26,888	$ 95,000	$ 400,000	148
adway Tunnel (Remainder)	Public Works	2,980	7,500		154,155, 158
lth Center #4 r Rights over Broadway nel at Mason Street)	Health	10,050	300,000	1,600,000	159
tion 2 Powell St.	Fire	4,608	18,600	210,000	160
ing Valley School (Elementary) l Jackson St.	Education	41,250	125,000	388,500	186
Park Open Space, Lot 12	Rec/Park	3,151	275,000		187
le Car Power House l Mason St.	Municipal Ry	39,646	140,000	120,000	190
natown Branch Library Powell St.	Library	9,453	33,000	175,000	191
nodore Stockton Annex II ld Care Center Washington Street	Education	10,650	37,500	130,000	192
man Justin Plaza	Park	41,763	500,000		202
hington & Drumm Sewer Pump Sta.	Public Works	10,997	117,800		203
den Gateway Plaza & lic Park oa Building	Park		163,500	807,000	204
den Gateway Garage Clay Street	Real Estate	86,071	6,000,000	5,000,000	204
tion 13 Sansome St.	Fire	8,939	625,000	1,000,000	206
nese Education Center Merchant	Education	5,845	350,000	50,000	208

REAL PROPERTY OWNED BY THE CITY AND COUNTY OF SAN FRANCISCO

DESCRIPTION	JURISDICTION	AREA	LAND	IMPROVEMENTS	BLOCK
ortsmouth Square	Park	57,520	$ 840,000	$ 12,205	209
ortsmouth Square Garage 33 Kearny St	Park	223,000		3,057,000	
ommodore Stockton School (Elem) 50 Clay St	Education	68,870	225,000	1,000,000	211
hinese Recreation Center W Washington & Mason	Recreation	28,359	75,000	448,814	213
tation 41 325 Leavenworth St	Fire	2,956	15,000	143,000	216
ones Street Tank & Tank House 239 Jones St	Fire	8,179	50,000	35,000	220
hinese Playground acramento & Waverly Pl	Recreation	25,724	80,000	5,000	225
mbarcadero Plaza euart/Drumm Sts	Park	3.619 Ac	500,000	1,750,000	233,3714
ollis P. Huntington Park California & Taylor	Park	46,750	1,700,000	5,000	245
. Mary's Square alifornia nr Grant	Park	36,849	550,000	1,375,000	258
. Mary's Square Garage 3 Kearny St	Real Estate	24,702	450,000	760,000	258
ief Sullivan Memorial Home 0 Bush St	Fire	7,139	60,000	45,000	274
tter-Stockton Garage 0 Sutter St	Real Estate	69,869	1,235,000	3,700,000	286
cess Property rlan & Mark Lane	Public Works	953	10,000		287
fice Building 5 Mason St	Water	4,650	140,000	425,000	306

REAL PROPERTY OWNED BY THE CITY AND COUNTY OF SAN FRANCISCO

DESCRIPTION	JURISDICTION	AREA	LAND	IMPROVEMENTS	BLOCK
nion Square	Park	113,438	$8,000,000	$ 98,970	308
nion Square Garage 30 Post Street	Park	424,000		1,550,000	
llis-O'Farrell Garage 23 O'Farrell Street	Real Estate	33,687	2,000,000	625,000	327
pen Space (Tenderloin Park)	Rec-Park	38,844	1,260,000		332
allidie Plaza arket & Eddy	Real Estate	25,067	2,800,000		341
.F.F.D. Headquarters 60 Golden Gate Avenue	Fire	15,125	121,000	1,115,000	345
enior Citizens Center 31-333 Turk Street	Health	4,375	178,000		345
ower House, Civic Center E Larkin & McAllister	Public Works	7,656	75,000	80,000	347
tn. Lots 39, 41 & 44	Public Works	18,003	500,000		351
ibrary, Civic Center E Larkin & McAllister	Library	90,259	900,000	2,500,000	353
arshall Square & City Planning 00 Larkin	Real Estate	90,259	900,000	102,000	354
owing Clubs	Park	38,800			405
able Car Terminal	Muni Railway	10,527		115,000	405
umping Station (Fort Mason USA)	Fire	2,500		375,000	409
alileo Senior High School 055 Bay Street	Education	211,200	1,266,000	1,450,000	454,475
arina Junior High School 500 Fillmore Street	Education	281,180	1,400,000	2,050,000	468-A
oscone Playground (Lobos Square) hestnut at Buchanan	Recreation	518,992	2,625,000	310,000	469
arina Branch hestnut near Webster	Library	6,000	30,000	192,000	469

REAL PROPERTY OWNED BY THE CITY AND COUNTY OF SAN FRANCISCO

DESCRIPTION	JURISDICTION	AREA	LAND	IMPROVEMENTS	BLOCK
arina Offstreet Parking 234 Pierce St	Real Estate	13,750	$ 239,166	$ 35,000	490
erba Buena Cultural College Center 110 Greenwich St	Education	52,969	265,000	192,000	509
olice Youth Program 475 Greenwich St	Police	9,300	37,000	52,000	513
tation 16 251 Greenwich St	Fire	5,760	23,000	148,000	515
llyne Park W Gough & Green	Park	32,016	380,000		544
herman School (Elementary) 551 Union St	Education	75,625	302,000	450,000	545
olden Gate Valley Branch 301 Green St	Library	6,229	25,000	140,000	554
len Wills Playground len Wills Playground ' Broadway & Larkin	Education (Rec.Use) Recreation Use	18,700 17,373	75,000 80,000	 144,719	573
ation 4 (Inactive) 48 Pacific Ave	Fire	3,830	15,000	73,500	574
wcomers High School 40 Jackson St	Education	38,361	160,000	440,000	588
ta Plaza Jackson & Steiner	Park	517,928	3,100,000	3,600	607
ugh Special School (closed) 45 Washington St	Education	17,557	220,000	75,000	617
fayette Park Washington & Laguna	Park	500,371	3,500,000	18,366	625

ACANT = 19,968 sq.ft.

DESCRIPTION	JURISDICTION	AREA	LAND	IMPROVEMENTS	BLOCK
ation 38 50 California St	Fire	11,515	$ 70,000	$ 360,000	638
dding School (Elem) 21 Pine St	Education	37,320	150,000	350,000	668
b-Station (Fillmore nr Sutter)	Municipal Ry	6,950	5,000		678
ation 3 67 Post St	Fire	3,660	22,000	60,000	693
panese Cultural Center Garage 60 Geary Blvd.	Real Estate	195,023	256,640		700,701
panese Peace Pagoda	Park	5,506	16,500	250,000	700
milton Playground milton Playground / Geary & Steiner	Park Recreation	171,910	693,000	854,215	703
njamin Franklin Junior High Sch 30 Scott St	Education	148,589	446,000	2,370,000	705
ymond Kimbell Playground : Pierce & Ellis	Recreation	237,564	948,000		706
en Space rkin-O'Farrell	Rec-Park	8,880	310,800		716
w Traditions Center (Special School) phael Weill School (Elementary & Child Care Center) 01 O'Farrell St	Education	141,624	264,000	510,000	723
st Side Health Center 2 01 Pierce St	Health	10,950	66,000		728
emany Community College Ctr 0 Eddy St	Community College	16,500	120,000	200,000	739
rthern Station 1 Ellis St	Police	9,900		85,000	739

DESCRIPTION	JURISDICTION	AREA	LAND	IMPROVEMENTS	BLOCK
fferson square ' Eddy & Gough	Park	245,781	$ 860,000	$ 2,500	745
lden Gate School (Elementary) 01 Turk Street	Education	64,968	130,000	760,000	753
ation 5 01 Turk Street	Fire	13,750	55,000	230,000	756
rk Substation and Garage	Art Commission	9,101	45,900	40,000	756
Turk & Fillmore	Municipal Railway	23,926	169,100		756
ni Park (Fillmore Street)	Park (Redev. Agency)	9,943	(Land Use Permit)		756
guna Golden Gate Child Care Ctr e-Kindergarten School 15 Laguna Street	Education	12,375	35,450	8,000	758
rgaret S. Hayward Playground ' Turk & Gough	Recreation	232,781	800,000	324,000	759
ntral Fire Alarm and Radio 03 Turk Street	Electricity	13,000	45,000	125,000	759
ty Hall Annex 0 McAllister Street	Real Estate	8,250	82,500	492,500	766
vic Center Corner Polk & McAllister	Real Estate	16,500	165,000		766
0 McAllister Street	Retirement Board Admin by DPW	4,125	40,000	34,000	766
guna-Golden Gate (Child Care Ctr) hn Swett School (Elementary) 7 Golden Gate Avenue	Education	48,943	147,000	330,000	768
la Hill Hutch mmunity Center (Entire Block) 50 McAllister Street	Mayor	102,094	300,000	2,300,000	772
mmunity Cultural Center 2 Fulton Street	Art Commission	37,812	280,000		781
r Memorial and Opera House Van Ness & McAllister	War Memorial	238,064	2,400,000	12,600,000	786-A

DESCRIPTION	JURISDICTION	AREA	LAND	IMPROVEMENTS	BLOCK
ity Hall, Civic Center 00 Van Ness Ave	Real Estate	237,600	$2,400,000	$14,400,000	787
ivic Center Plaza	Park	255,234	2,600,000		788
rooks Hall	Real Estate			3,937,000	
arage W Grove & Larkin	Park			3,400,000	
erforming Arts Center Garage . Grove bet Gough & Franklin	Parking	47,732	414,000	5,000,000	792
lamo Square W Hayes & Steiner	Park	553,000	1,650,000		799
ebster Street (Remainder) E Webster & Grove	Public Works	2,325	24,900		805
erforming Arts Center & ouise M. Davies Zellerbach Hall	War Memorial	105,806	2,650,000	35,100,000	810
ealth Center Building and entral Emergency Hospital 01 Grove St	Health	24,815	200,000	2,360,000	811
40 Van Ness Ave. (EDP) 55 Grove Street (Art Comm.)	Real Estate	13,814	299,000	271,000	811
ivic Auditorium 9 Grove St	Real Estate	113,437	900,000	7,250,000	812
entral Administrative Offices 35 Van Ness Ave	Education	105,806	1,000,000	2,000,000	815
ayes Valley Community Center E Hayes & Buchanan	Recreation	26,400	143,500	181,433	819
amo Park Sr. High School E Hayes & Steiner	Education	60,671	150,000	560,000	823

REAL PROPERTY OWNED BY THE CITY AND COUNTY OF SAN FRANCISCO

DESCRIPTION	JURISDICTION	AREA	LAND	IMPROVEMENTS	BLOCK
tation 36 09 Oak St	Fire	6,600	$ 21,000	$ 285,000	837
ohn Muir School (Elementary) 80 Webster St	Education	45,912	99,000	485,000	841
. Koshland Park E Page & Buchanan	Park	36,210	290,000	182,118	851
ini-Park Page 55 E Laguna	Park	6,600	43,500	20,000	852
essie L. Smith Child Care Center re-kindergarten School 5 Gough St	Education	16,500	50,000	15,000	853
uboce Park rts Building E Duboce & Scott	Park Recreation	183,547	550,000	460,000	876
acht Harbor and Marina Park arina Blvd at Fillmore	Park	74.165 Ac	3,595,000	630,681	900
aker St Outfall Floatation Fac	Public Works	(See Park Department)		3,330,000	900
cess to Palace of Fine Arts Lyon & Jefferson	Public Works	2,971			909
lace of Fine Arts 01/3601 Lyon St	Park	15.72 Ac	12,500,000	7,500,000	916
an Francisco Comm. School (Elem) 30 Divisadero St	Education	75,625	300,000	300,000	920
w Hollow Playground lley nr Baker	Recreation	6,853	10,000	33,000	942
ant School (Elementary) (Closed) 40 Pacific Ave	Education	46,498	1,100,000	285,000	963
cant					

DESCRIPTION	JURISDICTION	AREA	LAND	IMPROVEMENTS	BLOCK
residio Branch 150 Sacramento St	Library	35,114	$ 70,000	$ 145,000	1006
residio Heights Playground Clay 137.5 W Walnut	Education Recreation Use	18,906	75,000	38,000	1009
laire Lillienthal School (Elem) 950 Sacramento Street	Education	43,605	108,000	350,000	1014
r. William Cobb School (Elem) 725 California St	Education	56,718	110,000	240,000	1027
tation 10 55 Presidio Ave	Fire	30,883	94,000	240,000	1032
ini Park Bush 165 E Baker	Park	7,906	42,900	35,000	1053
osevelt Junior High School 0 Arguello Blvd	Education	94,469	190,000	920,000	1061
ary Child Care Center Cook St	Education	51,909	104,000	190,000	1067
urel Hill Playground Euclid & Collins	Recreation	61,600	245,000	172,000	1068
rbarn and Offices 9 Presidio Ave	Municipal Ry	235,550	825,000	906,000	1072
dtown Park Apts. 15 Scott St	Real Estate	99,593	560,000	1,565,979	1099
ul Wallenberg High School Vega St	Education	144,184	500,000	905,000	1105 1111
gelo J. Rossi Playground Arguello & Edward	Recreation	284,656	850,000	412,000	1140-A 1141

REAL PROPERTY OWNED BY THE CITY AND COUNTY OF SAN FRANCISCO

DESCRIPTION	JURISDICTION	AREA	LAND	IMPROVEMENTS	BLOCK
Andrew Jackson School (Elementary) 2049 Grove St (closed)	Education	55,000	$ 70,000	$ 215,000	1194
John Adams Community College Ctr. 1860 Hayes St	Community College	104,844	157,200	870,000	1196
Station 21 1443 Grove St	Fire	8,164	20,000	202,000	1200
Former Engine 21 (Inactive) 1152 Oak St	Fire	3,437	9,500	20,000	1215
Park Branch 1833 Page St	Library	7,750	19,000	137,000	1229
Florence Martin Child Care Ctr Pre-kindergarten School 1155 Page St	Education	21,656	60,000	23,000	1236
William De Avila School (Elem) 1351 Haight St	Education	53,905	135,000	465,000	1243
Castro Street (Remainder) NW Duboce & Castro	Public Works	854	800		1260
Golden Gate Park & Pan Handle	Park	(See Block 1700)			1263/64
Polytechnic Senior High School 701 Frederick St (vacant)	Education	139,263	280,000	2,330,000	1265
Sunset Tunnel Carl nr Cole	Municipal Ry	39,456	60,000		1268
Grattan School (Elementary) 65 Grattan St	Education	63,390	158,500	181,000	1281
Grattan Playground E Stanyan & Alma	Recreation	66,527	132,000	153,000	1283

*Leased Site

REAL PROPERTY OWNED BY THE CITY AND COUNTY OF SAN FRANCISCO

DESCRIPTION	JURISDICTION	AREA	LAND	IMPROVEMENTS	BLOCK
ea Cliff #2 Sewage Pump Station	Public Works	9,000	18,000	107,000	1306
ea Cliff #1 Sewage Pump Station	Public Works	1,783	3,500	13,000	1309
as D Phelan Recreation Beach 50 year lease) ea Cliff & El Camino del Mar	Recreation		USA	123,000	1309
incoln Park alace of the Legion of Honor olf Clubhouse 4th & Clement	Park	110.421 Ac	4,416,840	507,688 2,425,000 64,000	1313
oint Lobos Shoreline Development 50 year lease)	Recreation		USA		1313
eal Rocks	Park	1 Acre			
ountain Lake Park 2th & Lake	Park	653,400	1,960,000	16,366	1345
residio Park Way	Park	23.0 Ac	2,600,000		*
* Includes Blocks 1373, 1420, 1445, 1531, 1556, 1631, 1656					
ichmond Playground 18th 225 S Lake	Recreation	36,000	144,000	53,000	1378
chambeau Playground 24th 225 S Lake	Education Recreation Use	36,000	144,000	9,000	1384

REAL PROPERTY OWNED BY THE CITY AND COUNTY OF SAN FRANCISCO

DESCRIPTION	JURISDICTION	AREA	LAND	IMPROVEMENTS	BLOCK
lement Tennis Courts 30th 225 S California	Education Recreation Use	36,000	$ 144,900	$ 5,000	1403
lamo School (Elementary) 50 - 23rd Ave	Education	60,000	240,000	535,000	1411
enter For Independent Learning 51 - 18th Ave (Sr. High School)	Education	36,000	144,000		1415
utro School (Elementary) 5 12th Avenue	Education	42,000	168,000	278,000	1421
eorge Peabody School (Elementary) 50 - 7th Ave	Education	36,000	144,000	208,000	1427
lement Offstreet Parking 8th 100 S Clement	Real Estate	12,300	74,500	155,000	1439
lement Offstreet Parking 9th 175 S Clement	Real Estate	9,000	76,000	110,000	1440
ichmond Branch 51 - 9th Ave	Library	36,000	144,000	156,000	1441
ary Offstreet Parking Geary 105 W 21st	Real Estate	7,375	82,500		1453
esidio Junior High School 0 - 30th Ave	Education	144,000	576,000	1,150,000	1461
ation 34 9 - 41st Ave	Fire	5,410	21,500	100,000	1473
ope Protection Seal Rock & El Camino Del Mar	Public Works	552			1483

REAL PROPERTY OWNED BY THE CITY AND COUNTY OF SAN FRANCISCO

DESCRIPTION	JURISDICTION	AREA	LAND	IMPROVEMENTS	BLOCK
Anza Branch 550 - 37th Ave	Education Library	18,000	$ 72,000	$ 153,000	1508
Station 14 551 - 26th Ave	Fire	6,600	39,500	30,000	1518
Argonne Playground W 18th 225 S Geary	Education Recreation Use	36,000	144,000	5,000	1526
Geary Offstreet Parking W 18th 100 S Geary	Real Estate	12,000	95,000	36,000	1526
tation 31 41 - 12th Ave	Fire	12,144	400,000	150,000	1532
th Ave Substation 35 - 8th Ave	Municipal Ry	6,000	24,000	65,000	1536
ichmond Station 59 - 6th Ave	Police	36,000	144,000	62,500	1538
eorge Washington Sr High School 00 - 32nd Ave	Education	6 79,002	2,300,000	3,381,000	1574
Swimming Pool Site	Rec-Park	12,800			1574
afayette School (Elementary) 45 Anza St	Education	74,400	297,500	540,000	1579
lboa La Playa Terminal Loop	Municipal Ry	17,400	52,200		1595
cinda Weeks (Closed) 0 - 31st Ave	Education	36,000	275,000		1614
brillo School (Elementary) 5 24th Avenue	Education	73,490	408,500	100,000	1620

DESCRIPTION	JURISDICTION	AREA	LAND	IMPROVEMENTS	BLOCK
rgonne School (Elementary) 75 - 17th Ave	Education	68,520	274,000	131,000	1627
rank McCoppin School and Child Care Center (Elem)	Education	42,000	168,000	273,000	1638
rgonne Nursery 50 - 16th Ave	Education	38,250	153,000	16,000	1658
ulton Playground 27th 225 N Fulton	Education Recreation Use	36,000	144,000	 12,500	1670
abrillo Playground 38th 200 S Cabrillo	Education (Rec.Use) Recreation	36,000 3,000	144,000 12,000	 12,500	1681 1681

REAL PROPERTY OWNED BY THE CITY AND COUNTY OF SAN FRANCISCO

DESCRIPTION	JURISDICTION	AREA	LAND	IMPROVEMENTS	BLOCK
Golden Gate Park and Pan Handle	Park	1017.4 Ac	$ 80,000,000		1700
Kezar Stadium				$ 1,608,408	
Kezar Basketball Pavilion				367,000	
Haight Street Card Shelter				15,000	
Park Lodge				241,000	
Administration Building				380,000	
Convenience Stations				115,000	
Childrens Playground				140,000	
Conservatory				60,000	
Nursery				42,600	
Service Yard				235,000	
Big Recreation Baseball Grounds				92,822	
Music Concourse				277,430	
Hall of Flowers				567,160	
Clubhouse at Tennis Courts				108,065	
Clubhouse at Bowling Green				12,000	
Handball Courts				56,000	
Japanese Tea Garden				50,000	
Arboretum Pump Station				11,600	
Stow Lake Boat House and Reservoir				124,597	
Golden Gate Park Sewage Plant				207,000	
Stadium				115,000	
Fly Casting Pools				110,000	
Windmills and Golf House				110,000	
Beach Chalet				50,000	
Chalet Playing Field				15,000	
M. H. de Young Memorial Museum				2,520,000	
California Academy of Sciences				3,772,000	
Old Police Academy, Fulton & 37th Avenue				140,000	
Playground NE Sector				29,700	
Merry-Go-Round				15,957	
Panhandle (Irrigation) & (Play Structure)				234,075	
			TOTAL	$11,822,414	

REAL PROPERTY OWNED BY THE CITY AND COUNTY OF SAN FRANCISCO

DESCRIPTION	JURISDICTION	AREA	LAND	IMPROVEMENTS	BLOCK
ark Emergency Hospital tanyan nr Waller	Health	(See Golden Gate Park)		$ 30,000	1700
ark Police Station, Kezar Dr	Police	(See Golden Gate Park)		65,000	1700
ichmond-Sunset ewage Treatment Plant outh Dr	Public Works	(See Golden Gate Park)		2,280,000	1700
unset Parkway to Sloat Blvd	Public Works	53 Ac	3,088,000		*
* Includes Blocks 1714, 1791, 1817, 1882, 1907, 2013, 2073, 2098, 2156, 2181, 2313, 2365, 2389, 2437, 2460-A, 2505-A, 2520-A					
ter Irving Offstreet Parking W 20th 75 N Irving	Real Estate	8,500	$ 56,000	111,000	1730
ation 22 190 - 16th Ave	Fire	7,500	75,000	230,000	1735
guna Honda School 150 - 7th Ave	Education	48,000	120,000	314,000	1761
ner Irving Offstreet Parking E 9th 100 S Irving	Real Estate	12,000	122,500	37,000	1763
nset Branch 105 - 18th Ave	Library	7,500	22,500	122,500	1773
efferson School (Elementary) 175 Irving St	Education	82,500	250,000	715,000	1773
efferson Nursery 130 - 25th Ave	Education	18,000	54,000	16,000	1779
trict 5 Health Center 31 - 24th Ave	Health	18,000	54,000		1779
ui Railway Substation, Judah udah 32 W 32nd	Hetch Hetchy	2,500	52,500		1787

ased to U.C.

DESCRIPTION .	JURISDICTION	AREA	LAND	IMPROVEMENTS	BLOCK
S. Key Annex Child Care Ctr e-kindergarten School 51 - 42nd Ave	Education	60,000	$ 135,000	$195,000	1797
ation 23 48 - 45th Ave	Fire	3,600	7,200	150,000	1799
rminal Loop Judah & La Playa	Municipal Ry	2,625	5,000		1805
ke Honda Tract 7th & Lawton	Water	21,152	42,000		1852
y Jr./Sr. High School 41 - 12th Ave	Education	78,007	156,000	260,000	1858
dedicated Alley Lawton 110 W 20th	Public Works	1,900	1,030		1866
vton School (Elementary) 70 31st Avenue	Education	90,000	180,000	900,000	1876
ncis Scott Key School (Elem) 30 43rd Avenue	Education	90,000	180,000	740,000	1888
nset Playground 28th & Lawton	Recreation	144,000	288,000	212,000	1915
en Space th & Noriega	Park	26,445	520,000		1928B
e Honda Tract 7th & Lawton	Water	82,570	206,000		1937
L. Roberts Special School 75 - 44th Ave	Education	61,020	122,000	234,000	2005
nd View Park 4h nr Moraga	Park	48,000	17,500		2034A
en Space 4h & 15th Avenues	Park	113,423	1,127,500		2034A

REAL PROPERTY OWNED BY THE CITY AND COUNTY OF SAN FRANCISCO

ESCRIPTION	JURISDICTION	AREA	LAND	IMPROVEMENTS	BLOCK
servoir Lands 7th & Moraga	Water	310,147	$ 110,000	$	2043
ope Protection S Laguna Honda Blvd	Public Works	226,512	55,000		2044 2120 2127
NSET COMMUNITY CENTER		31.65 Ac			
Mark Twain Sr. High School 1920 - 41st Ave	Education	204,592	703,000	764,000	2094
District 5 Mental Health Ctr 1990 - 41st Ave	Health	18,000	63,000	92,000	2094
West Sunset Playground Ortega Branch 3223 Ortega St	Recreation Library	401,097 21,875	2,500,000 20,000	259,198 169,000	2094
A.P. Giannini Junior High Sch 3151 Ortega St	Education	423,696	1,500,000	3,042,000	2094
Parking Area - 70' x 105.20' NE 41st & Quintara	Recreation	7,364	87,000		2094
Vacant Lot	Recreation	302,032			2094
ation 18 35 - 32nd Ave	Fire	15,000	30,000	250,000	2102
nset Reservoir 28th & Ortega	Water	34.38 Ac	2,150,000	3,936,000	2107
n P. Murphy Playground 50 - 9th Ave	Education(Rec.Use) Recreation	32,065 21,182	64,000 42,000	35,000	2126
nset Heights Park Rockridge & 12th	Park	212,137	125,000		2132-A 2132-B
.. Stevenson School (Elem) 1 - 34th Ave	Education	144,000	288,000	1,465,000	2154

DESCRIPTION	JURISDICTION	AREA	LAND	IMPROVEMENTS	BLOCK
Abraham Lincoln Sr. High School SE 24th & Quintara (Annex)	Education	42,000	$ 84,000	$ 225,000	2193
Abraham Lincoln Senior High Sch 2162 - 24th Ave	Education	704,000	1,150,000	5,250,000	2194
Station 40 2155 - 18th Ave	Fire	6,000	12,000	80,000	2199
Bus Shelter SW 14th & Quintara	Municipal Ry	2,692	2,700		2203
Forest Hill Tank Mendosa Ave	Water	18,052	18,500		2207
Sunset Tank & Pump Station W 44th 100 N Santiago	Water	12,000	24,000	20,000	2305
Herbert Hoover Junior High Sch 2290 - 14th Ave	Education	358,229	2,324,906	3,185,000	2336
Street Cleaning Department 350 - 19th Ave	Public Works	12,500	350,000	50,000	2347
McCoppin Square E 24th & Taraval	Park	330,000	660,000		2351
arkside Branch 200 Taraval St	Library	(See Park Department)		174,000	2351
araval Station 345 - 24th Ave	Education Police	19,500	30,000	187,000	2353
.A. Hearst Child Care Center 045 Santiago St.	Education	60,000	120,000	236,000	2370

REAL PROPERTY OWNED BY THE CITY AND COUNTY OF SAN FRANCISCO

DESCRIPTION	JURISDICTION	AREA	LAND	IMPROVEMENTS	BLOCK
uni Railway Taraval Substation	Hetch Hetchy	2,500	$ 35,000	$	2385
arl Larsen Park W 19th & Vicente	Park	288,000	576,000		2420 2477
arkside School (Elementary) 550 - 25th Ave (Closed)	Education	90,000	180,000	310,000	2425
lloa School (Elementary) 650 - 42nd Ave	Education	173,200	346,000	1,000,000	2455
outh Sunset Playground W 40th & Vicente	Recreation	156,800	314,000	24,000	2456
arkside Square W 26th & Vicente	Park	362,080	500,000		2469
igmund Stern Recreation Grove W 19th & Sloat	Recreation	33.149 Ac	600,000	106,885	2488
inelake Park Playground inelake Sewage Pumping Station restlake & Vale	Recreation Public Works	30.958 Ac	350,000	 27,300	2500-A
loat Blvd (35'strip)	Public Works	30,442			2540
ena Vista Park aight & Buena Vista	Park	36.000 Ac	1,440,000		2601
Kinley School (Elementary) 6 Castro St	Education	73,600	150,000	365,000	2612
osevelt Way at Henry St	Public Works	14,894	15,000		2612

REAL PROPERTY OWNED BY THE CITY AND COUNTY OF SAN FRANCISCO

DESCRIPTION	JURISDICTION	AREA	LAND	IMPROVEMENTS	BLOCK
Corona Heights Playground and Junior Museum 16th & Roosevelt	Recreation	721,266	$ 165,000	$ 390,000	2615
Stairway End of Ord Court	Public Works	998			2619
Mt Olympus (Upper Terrace)	Park	10,000	20,000		2629-A
Station 12 1145 Stanyan St	Fire	11,150	22,000	240,000	2630
Interior Park Belt (Green Belt)	Park	903,696	318,500		*
* Includes Blocks 2634-A, 2643, 2643-B, 2664, 2719-C, 2723, 2724, 2781, 2782, 2788, 2789, 2844, 2873					
Twin Peaks Boulevard & Park Twin Peaks Blvd	Park	591,545	130,000		2643
View Protection Twin Peaks Blvd	Public Works	86,292	35,000		2643
Slope Protection E 17th & Roosevelt	Public Works	1,188			2645
Eureka Valley 2 Offstreet Parking 8th & Collingwood	Real Estate	8,473	81,563		2647
Traffic Island W 17th & Corbett	Public Works	2,298	1,150		2651
Ashbury Tank & Tank House 234 Clayton	Fire	7,813	12,000		2655

REAL PROPERTY OWNED BY THE CITY AND COUNTY OF SAN FRANCISCO

DESCRIPTION	JURISDICTION	AREA	LAND	IMPROVEMENTS	BLOCK
rket Street (Remainder)	Public Works	81	$	$	2657
affic Island Market & Merritt	Public Works	4,862			2658
rket Street (Remainder)	Public Works	12,775	13,000		2659
ver R/W (5' Strip) rbett & Deming	Public Works	765	2,675		2660
en Space (Tank Hill) n Peaks Blvd	Park	126,145	650,000		2662
cond Community (Elementary)) Clarendon Ave	Education	135,036	195,000	853,229	2684
reka Valley Playground 19th & Collingwood	Recreation	83,500	120,000	625,000	2694
iglas School (Elementary) 35 - 19th St	Education	31,405	48,000	503,000	2697
en Space (Kite Hill)	Park	95,561	384,400		2701A/2715 2716
rket Street Extension	Public Works	2,800	1,400		2713
n Space (Seward Park)	REC/PARK	17,662	274,500		2714
bett School (Elementary) Corbett Ave (closed)	Education	28,600	43,000	35,000	2718
mit Reservoir Site o Alto Ave	Water	386,159	174,000		2719-C
n Peaks Reservoir o Alto Ave	Fire	878,082	398,000		2719-C
istmas Tree Point Lands n Peaks Blvd	Real Estate	392,040	150,000		2719-C
e Line Right of Way alo Alto 150 S Twin Peaks	Fire	5,000	4,000		2721

DESCRIPTION	JURISDICTION	AREA	LAND	IMPROVEMENTS	BLOCK
aguna Honda Reservoir Laguna Honda & Clarendon	Water	814,136	$ 100,000	$	2734
utro Reservoir Site idtown Terrace Playground E Clarendon & Olympia	Water Park	592,852	465,000		2736
ooftop School (Elementary) 45 Burnett Ave	Education	179,467	80,000	434,000	2745,2756
lvarado School (Elementary) 25 Douglass St	Education	79,247	120,000	437,000	2773
tairway & open space to facilitate traffic	Public Works	8,435	10,000		2777
tation 24 00 Hoffman Ave	Fire	5,550	8,000	65,000	2801
ortola Drive (Remainder)	Public Works	38,825	120,000		2808 2832 2870
oe Valley Tennis Courts W 24th & Douglass	Education Recreation Use	40,280	60,000	5,000	2829
aguna Honda Hospital aguna Honda Blvd & Dewey	Health	61.585 Ac	1,271,968	9,360,000	2842
ectifier Station	Hetch Hetchy	5,000	100		2842
outh Guidance Center & School 75 Woodside Ave	Juvenile Ct	607,226	285,000	4,115,000	2842
ATER DEPT. PARCEL 371	WATER	80,000	37,932		2842
tation 20 35 Olympia Way	Fire	17,600	35,000	325,000	2842
ump House	Water	2,900			2844
bservation Area ortola Drive	Public Works	50,140	43,000		2848

REAL PROPERTY OWNED BY THE CITY AND COUNTY OF SAN FRANCISCO

DESCRIPTION	JURISDICTION	AREA	LAND	IMPROVEMENTS	BLOCK
laza - Clipper & 26th Streets	Public Works	15,867	$ 63,468	$	2850
orest Hill Station aguna Honda Blvd	Municipal Ry	50,137	103,000	125,000	2864
raffic Island Laguna Honda & Vasquez	Public Works	9,525	19,000		2918-A
est Portal Branch 90 Lenox Way	Library	9,250	25,000	170,000	2919
lope Protection 'Shaughnessy nr Del Vale	Public Works	17,432	8,716		2949-A
len Park Reservoir Land 'Shaughnessy Blvd	Hetch Hetchy	422,532	275,000		2901-A 2944-A 2953 2964/66 3030
anford Heights Reservoir & anford Heights Playground S' Teresita & Agua Way	Water Park	161,216	240,000		2946-A
raloma Playground S Omar & Sequoia	Recreation	98,140	195,000	138,000	2955-B
raloma School (Elementary) L5 Omar Way	Education	101,600	200,000	990,000	2955-B
. Davidson Park S' Myra & La Bica	Park	39.42 Ac	394,000		2961-A 3015

REAL PROPERTY OWNED BY THE CITY AND COUNTY OF SAN FRANCISCO

DESCRIPTION	JURISDICTION	AREA	LAND	IMPROVEMENTS	BLOCK
Vest Portal School (Elementary) 5 Lenox Way	Education	122,324	$ 240,000	$ 525,000	2979
Vest Portal Playground E Lenox & Ulloa	Recreation	82,500	160,000	500,000	2979
Vest Portal Offstreet Parking SW Ulloa & Claremont	Real Estate	9,473	88,500		2979-A
Station 39 1091 Portola Drive	Fire	29,984	60,000	110,000	2982
Slope Protection N/L Portola Drive	Public Works	182,516	195,000		2983 2988 2989
Vest Portal Offstreet Parking N West Portal 300 W Vicente	Real Estate	6,240	110,000	17,500	2988-A
Sunnyside Playground Melrose & Edna	Recreation	46,750	75,200	500,000	3032-A 3064
Sewer Drainage Mangles 100 E Foerster	Public Works	5,000	5,000		3064
ortola Drive (Remainder) E Portola & San Fernando	Public Works	16,125	23,341		3069
ewer Drainage Mangles 175 E Foerster	Public Works	5,000	5,000		3088
unnyside School (Elementary) 50 Foerster St	Education	64,687	97,000	308,000	3121
xcelsior Offstreet Parking 1 Norton 100 N Mission	Real Estate	10,000	65,000		3148

DESCRIPTION	JURISDICTION	AREA	LAND	IMPROVEMENTS	BLOCK
City College 50 Phelan Ave	Community College	55.026 Ac	3,576,700	14,630,335	3179
Balboa Park NW Ocean & San Jose	Park	23.858 Ac	1,807,000		3179
600 Ocean Ave	Recreation	20,095	32,500		3179
Ingleside Station Sgt Young Drive	Police	42,861	65,000	62,500	3179
Balboa Park Reservoir Site NW Ocean & Phelan	Water	28.56 Ac	1,650,000		3180
Phelan Loop (Municipal Ry) Ocean & Phelan	Water	52,646	118,830		3180
Rechannelization Road Ocean & Phelan	Public Works	17,050	1,170		3180
Station 15 1000 Ocean Ave	Fire	15,316	30,000	290,000	3180
Commodore Sloat School (Elem) 50 Darien Way	Education	195,266	390,000	365,000	3256
Slope Protection NW Ocean & San Leandro	Public Works	360	4,050		3257
Aptos Junior High School 105 Aptos Ave	Education	121,974	240,000	1,750,000	3266-A
Aptos Playground NE Aptos & Ocean	Recreation	202,000	400,000	43,508	3266-A
Community College Admin Bldg 33 Gough St	Community College	45,600	447,000	353,000	3504

DESCRIPTION	JURISDICTION	AREA	LAND	IMPROVEMENTS	BLOCK
Rehabilitation Site	Social Services	11,800	$ 118,000	$	3512
Jessie St (Vacated)	Social Services	1,207			3513
150 Otis St	Education	18,906	60,000		3513
150 Otis St	Juvenile Court	(See Education)		445,000	3513
150-190 Otis St	Social Services	31,549	206,850	8,081,000	3513
SE Corner, Lot 10A Otis St & Duboce Ave	Public Works	290	2,640		3513
NW Corner Lot 7	Public Works	1,369	3,400		3513
Audio Visual Warehouse 1440 Harrison St	Education	33,050	100,000	300,000	3520
Surplus Property So. Van Ness & 13th	Public Works	4,404	17,000		3531
Station 6 135 Sanchez St	Fire	12,500	25,000	265,000	3542
Marshall School (Elementary) 1575 - 15th St	Education	33,900	68,000	215,000	3553
*Marshall Annex (Elementary)(closed) 1950 Mission St (75 year lease)	Education	36,400	140,000	432,000	3554
Eureka Valley Branch 3555 - 16th St	Library	18,906	65,000		3564
District 1 Health Center 3850 - 17th St	Health	16,500	55,000		3564

*Leased Site

DESCRIPTION	JURISDICTION	AREA	LAND	IMPROVEMENTS	BLOCK
nchez School (Elementary) 5 Sanchez St	Education	72,921	$ 220,000	$ 428,000	3565
erett Junior High School 0 Church St	Education	183,279	550,000	1,350,000	3565
ssion Offstreet Parking Hoff 122 S 16th	Real Estate	19,697	83,400		3569
ssion Community College Ctr Site 17th & Folsom	Community College	60,925	305,000		3571
ssion Senior High School 50 - 18th St	Education	234,640	700,000	2,185,000	3579
reka Valley Offstreet Parking Castro 220 N 18th	Real Estate	7,860	17,750		3582
ssion Park 18th & Dolores	Park	618,240	1,850,000	69,609	3586, 3599
ssion Staging Site 50 - 20th St	Education	155,195	941,000		3593
re College, 2310 Folsom St ation 7 00 Folsom St	Fire	74,725	225,000	566,000	3594
ssion Playground Linda & 19th	Education & Recreation Use	77,661	400,000	65,000	3597
n Space encia-Cunningham	Park	10,350	130,500		3597
rch St "J" Line Church & 20th	Municipal Ry	28,153	28,000		3606
som Playground Folsom & 21st	Recreation	34,300	65,000	37,760	3611
n Space tween Treat & Harrison)	Park	18,375	190,000		3612

REAL PROPERTY OWNED BY THE CITY AND COUNTY OF SAN FRANCISCO

ESCRIPTION	JURISDICTION	AREA	LAND	IMPROVEMENTS	BLOCK
hn A. O'Connell Senior High Sch 05 - 21st St	Education	67,375	$ 190,000	$ 3,195,000	3613
ssion-Bartlett Parking Plaza Bartlett & 22nd	Real Estate	66,089	300,000		3616
urch Street "J" Line Church & 22nd	Municipal Ry	29,430	30,000		3619
ison Nursery 0 Church St	Education	23,199	46,000	22,000	3620
ison School (Elementary) 31 - 22nd St	Education	80,275	160,000	500,000	3630
wntown Senior High School 0 Bartlett St	Education	56,237	280,000	680,000	3636
wthorne School (Elementary) 5 Shotwell St	Education	69,515	140,000	380,000	3638
race Mann Junior High School 51 - 23rd St	Education	111,527	335,000	1,010,000	3643
ssion Station 40 Valencia St	Police	11,778	75,000	193,000	3644
ation 1 6 Jessie St	Fire	5,625	36,900	430,000	3704
ncoln Building 5th & Market	Education	75,625	3,500,000	1,250,000	3705
ntown Campus ision & 4th Sts	Community College	9,750	243,750		3705
ntown Substation 7 Stevenson St	Municipal Ry	4,644	22,000	65,000	3708

ased Site

REAL PROPERTY OWNED BY THE CITY AND COUNTY OF SAN FRANCISCO

DESCRIPTION	JURISDICTION	AREA	LAND	IMPROVEMENTS	BLOCK
uni Turnaround (Ferry Park) ission & Embarcadero	Municipal Ry	34,375	$ 353,354	$	3714
tation 35 (inactive) 76 Howard St	Fire	4,400	17,000	240,000	3722
ifth & Mission Garage 33 Mission St	Real Estate	120,600	1,457,000	3,200,000	3724
ini Park Howard & Langton	Park	9,375	92,500	28,000	3730
pen Space (So of Market)	Rec/Park	34,500	1,314,284		3731
ilipino Education Center 24 Harrison St	Education	37,325	120,000	90,000	3752
ormer Hulbert Alley Lot 102 V Clara 80 NE 5th	Public Works	1,000	3,250		3752
essie Carmichael School (Elem) Sherman St	Education	110,000	385,000	285,000	3754
inic 6 - 7th St	Health	4,250	15,000	200,000	3755
soline Service Station yant nr 7th	Purchasing	14,167	72,800	164,000	3758
rehouse	Purchasing	10,861	54,300	34,350	3758
ll of Justice 0 Bryant	Real Estate	169,623	1,290,000	15,586,000	3759
venth & Harrison Parking Plaza	Real Estate	129,677	150,000		3759
ith Park 4 South Park Ave	Park	37,779	75,000		3775
rant Street Pipe Yard E Bryant 275 SW 4th	Water	59,812	209,000	8,800	3777

ESCRIPTION	JURISDICTION	AREA	LAND	IMPROVEMENTS	BLOCK
eighborhood Cultural Center 34 Brannan St	Art Commission	26,445	$ 136,400	$ 93,550	3781
tation 8 3 Bluxome St	Fire	9,600	33,200	160,000	3786
mping Station #1 98 - 2nd St	Fire	16,000	56,000	1,300,000	3788
ewage Pumping Station 4th 40 W Channel	Public Works	2,100	8,400		3804
Pt Crosstown Trnsprt Force Main	Public Works	95,626	400,000	16,300,000	3806
tation 30 (inactive) 300 - 4th St	Fire	25,377	84,000	103,000	3837
yant Substation & Overhead Dept Bryant & Alameda	Municipal Ry	48,000	144,000	202,000	3904
rehouse - Purchaser of Supplies 00 - 15th St	Purchasing	15,260	46,000	272,000	3925
reau of Light, Heat & Power rrison nr Alameda	Hetch Hetchy	35,952	176,750		3925/26
ation 29 9 Vermont St	Fire	5,950	18,000	170,000	3935
anklin Square 16th & Bryant	Park	192,000	576,000	13,625	3963
trero Div Trolley Bus Yard 00 Mariposa St	Municipal Ry	192,000	576,000	1,400,000	3971
ckson Playground 17th & Carolina	Park Recreation	192,000	576,000		3981
trick Henry School (Elementary) 3 Vermont St (closed)	Education	64,500	130,000	1,170,000	4029

ased Site

REAL PROPERTY OWNED BY THE CITY AND COUNTY OF SAN FRANCISCO

DESCRIPTION	JURISDICTION	AREA	LAND	IMPROVEMENTS	BLOCK
otrero Hill Jr High School 55 De Haro St	Education	239,000	$ 750,000	$	4032/33 4034
aniel Webster School (Elementary) 55 Missouri St	Education	55,000	110,000	368,000	4066
otrero Branch 516 - 20th St	Library	3,750	6,000	95,000	4068
cKinley Square N 20th & Vermont	Park	130,200	130,000		4076 4091
an Francisco General Hospital)01 Potrero Ave	Health	913,765	1,830,000	37,700,000	4090 4140 4154
ermont St (Remainder) : Vermont & 22nd	Public Works	4,273	3,000		4093
ation 37 8 Wisconsin St	Fire	5,000	10,000	47,500	4097
M. Scott School (Elem)(closed) 60 Tennessee St	Education	30,000	45,000	119,000	4107
utheast Station 00 Third St	Police	12,000	36,000	100,000	4108
rmer Engine 16 (inactive) 9 Tennessee St	Fire	5,000	10,000	98,000	4108
yant School (Elementary) 45 Bryant St	Education	36,900	150,000	273,000	4151
trero Heights Reservoir 22nd & Wisconsin	Water	40,000	40,000		4161

ased Site

DESCRIPTION	JURISDICTION	AREA	LAND	IMPROVEMENTS	BLOCK
otrero Hill Recreation Center E 22nd & Arkansas	Recreation	415,680	$ 160,000	$400,000	4163
ohn M. Wood Motorcoach Center 001 - 22nd St	Municipal Ry	361,953	1,084,800		4169/71
ini Park 24th 50 W York	Park	5,200	41,500		4209
arage 548 - 24th St	Municipal Ry	80,000	160,000	343,000	4213
isconsin Housing (former) 5th & Carolina	Real Estate	299,520	559,000		*
*Includes Blocks 4218, 4219, 4282-A, 4283-A, 4284-A					
otrero Hill Health Center	Health	20,690	41,000		4219
tarr King School (Elementary) 215 Carolina St	Education	65,900	67,000	843,000	4219
unshine Small High School 730 Bryant St	Education	39,000	98,000	474,000	4273
ames Rolph Jr Playground W Potrero & Army	Recreation	134,334	305,000	18,266	4276
ena Vista School (Elementary) 641 - 25th St	Education	40,000	120,000	198,500	4277
pen Space (nudsen Dairy Site)	Park	199,583	700,000		4277
reau of Equipment 201 - 25th St	Fire	7,500	15,000	55,000	4279
trero Nursery 101 Connecticut St	Education	25,000	37,500	30,000	4287
reet Area (not dedicated)	DPW	2,948			4290/91
ny St. Circle S Army & Bayshore	Public Works	78,538	350,000	146,351	4339 5512

DESCRIPTION	JURISDICTION	AREA	LAND	IMPROVEMENTS	BLOCK
rporation Yard	Public Works	274,846	$687,000	$ 706,000	4341/42 4343
ver Right of Way Napoleon 410 E. Evans	Public Works	9,442	9,500		4347B
SH Terminal Facility Tulare & Tennessee	Port Commission	3.17 Ac.	262,960		4379/80
Water Retention Basin	Public Works	101,573	46,500		4381/82
Effluent Sewer Islais & Arthur	Public Works	8,634	27,450		4501
ation 25 05 Third St	Fire	(State-owned land)		110,000	4502A
vage Pump Station udson & Hunters Pt	Public Works	1,662	2,000	83,000	4646
Francis Drake School (Elem) Harbor Road	Education	155,422	155,000	1,161,000	4700
Fancis Drake Annex (Elem) Middlepoint Road (closed)	Education	52,533	71,000	31,000	4700
ters Pt II (Elem) (closed) Kiska Road	Education	112,167	125,000	137,000	4700
gepoint Lands	Public Works	364,074	365,000		4700
ld Care Center No 2 Martin Luther King Nursery	Mayor	20,647	36,000	235,000	4710
ters Point Park Lands	Park	26,423	26,500		4711
ters Point Reservoir	Water	22,963	22,750		4711
ghborhood Facility & Child re Center No 4 y McCleod Bethune	Mayor	50,646	57,230	493,000	4711
sed Site ant					

ESCRIPTION	JURISDICTION	AREA	LAND	IMPROVEMENTS	BLOCK
ediah Smith School (Elem)(closed) Southridge Road	Education	135,793	245,000	$1,080,000	4713
ltop Park, Hunters Point	REC-PARK	153,660			4713
ld Care Center No 3 ain William T. Shorey Nursery	Mayor	16,816	13,500	255,000	4714
getop Playground ers Point nr Oakdale Avenue	Park	166,878	550,000		4715
vez Playfield (Mendell St)	Park	256,407	105,200	449,623	4720
ld Care Center No 1 urner Truth Nursery	Mayor	28,662	43,000	202,000	4720
er Right of Way alou 125 N Jennings	Public Works	2,500	2,500		4731
- W Palou 225 N Griffith	Public Works	4,396	6,000		4756
ion 17 Shafter Ave	Fire	10,000	20,000	237,500	4792
nt Land as at Griffith	Real Estate	220,000	220,000		4794/4805
nt Land as & Underwood	Public Works	96,391	100,000		4806
nt Land	Public Works	43,952	90,000		4813
ge Pumping Station semite & Ingalls	Public Works	3,000	6,000	335,000	4832
latory Health Care Center ith & Bancroft	Health	52,500	110,250		4849
nt Land roft & Carroll Ave	Public Works	5,000	50		4866
nt Land roft & Griffith	Public Works	28,500	30,000		4876
ed Site					

DESCRIPTION	JURISDICTION	AREA	LAND	IMPROVEMENTS	BLOCK
Sewage Pumping Station Griffith nr Fitch	Public Works	900	$ 900	$ 62,000	4884
Market Place Block S Donner & Coleman	Real Estate	120,000	12,000		4903
Market Place Block S Egbert & Coleman	Real Estate	120,000	120,000		4920
Vacant Land Egbert & Fitzgerald Ave	Public Works	10,000	100		4924
Pedestrian Overpass N Gilman & Griffith	Public Works	2,556	10,000		4937
Bret Harte School (Elementary) 1035 Gilman Ave	Education	204,740	397,500	1,160,000	4944 4964
Gilman Playground Gilman & Griffith Lots 14, 18	Recreation	306,053	300,000	5,000	4945 4963
N Ingerson Ave (2 Lots)	Real Estate	5,000	10,000		4964
N Ingerson Ave E Hawes St.	Public Works	50	100		4964
Bay View Park Bay View Park Road	Park	26.114 Ac	130,000		4977 4991
Open Space - Lathrop Ave	Park	22,000	100,000		4991
Bay Shore Boulevard (Lot 5-D)	Public Works	1,863	500		4991
Key Avenue (future extension)	Public Works	113,125	10,000		4991
Candlestick Park Extension	Public Works	50,966	114,650		4991

ESCRIPTION	JURISDICTION	AREA	LAND	IMPROVEMENTS	BLOCK
dlestick Park t of Jamestown St	Park	77.36 AC	$5,000,000	$5,255,830	5000
ters Pt Expressway (Remainder)	Public Works	5,354	1,500		5003
ney Way (Remainder)	Public Works	23,936	7,500		5043 5048 5076
ter Avenue (Remainder)	Public Works	2,995	4,500		5054-A
shore Boulevard (Remainder)	Public Works	14,400	14,500		5067
dlestick Cove School (Elem) Lathrop Avenue (closed)	Education	41,700	80,000	90,000	5090
theast Water Pollution Control nt Expansion (Expansion)	Public Works	18.426 Ac	4,800,000	$153,729,000	5227/5233/5234 5243/5244/5250
rd St & Evans Ave Widening	Public Works	135			5235
theast Water Pollution Control nt - 1700 Jerrold Avenue	Public Works	25.31 AC	$6,600,000	7,550,000	5252 5262 5280/81
ic Wholesale Produce Market rold & Selby	Real Estate	730,189	2,160,000		5262, 5264, 5268/69 5282/84-A 5285-A
rold Ave & Poultry Place (Vacated Portion)	Public Works	31,193	93,000		5268, 5269, 5282, & 5284-A
nolidated Shops Quint St	Purchasing	88,427	250,000	900,000	5262
oration Yard Rankin St	Electricity	148,148	287,000	257,000	5281

nt

REAL PROPERTY OWNED BY THE CITY AND COUNTY OF SAN FRANCISCO

ESCRIPTION	JURISDICTION	AREA	LAND	IMPROVEMENTS	BLOCK
rporation Yard 90 Newcomb Ave	Water	249,773	$ 500,000	$	5281,5302 5303/04
ation 9 45 Jerrold Ave	Fire	60,600	120,000		5286-A
' Strip (Lot 4) Jerrold 167 W Upton	Real Estate	12,950	26,000		5286-A
utheast Water Pollution Control ant Expansion	Public Works	131,137	800,000		5304,5313
mp Station McKinnon & Keith	Water	1,875	3,000		5308
seph Lee Recreation Center Oakdale & Mendell	Recreation	80,000	240,000	351,926	5310
rnett School (Elementary) (closed) 51 Newcomb Ave, Lane & Oakdale	Education	40,000	120,000	771,000	5310
uth San Francisco Opera House Newcomb & Mendell	Art Commission	30,600	125,000	25,000	5310/11
uthern Freeway (Remainder) 'alou & Selby	Public Works	7,300	18,000		5317
view Offstreet Parking dell & Palou	Real Estate	7,000	31,000		5323
thern Freeway (Remainder) used as Mini Park) alou & Selby	Public Works	8,900	17,000		5331
na E. Waden Library 05 - 3rd St	Library	7,378	49,000	235,000	5339

eased Site

ESCRIPTION	JURISDICTION	AREA	LAND	IMPROVEMENTS	BLOCK
mont School (Elementary) (closed) 5 Silver Avenue	Education	225,118	$900,000	$ 843,000	5346/47, 5351
thern Freeway (Remainder) nafter 100 N Selby	Public Works	6,000	7,000		5350
con Jr. High School Conkling St.	Education	269,592	1,100,000	2,368,000	5351 5379/80
Charles R. Drew School (Elem) Pomona St	Education	120,000	192,000	435,000	5356
thern Freeway (Remainder) ira nr Helena & Augusta	Public Works	3,727	10,000		5376, 5377/78
er Right of Way uint 225 S Revere	Public Works	2,500	1,000		5384-C
shore Boulevard (Remainder) Bayshore & Silver	Public Works	2,650	3,500		5392
ver Terrace Playground ver nr Bayshore	Recreation	244,372	105,000	118,000	5396
l Cities Yosemite	Mayor	2,500	10,000	27,000	5418
iew Playground d & Armstrong	Recreation	149,551	250,000	527,670	5420
Francisco Community ege Shop 5 Carrol Avenue	SF Community College	23,155	74,500	42,800	5423-A
fic Island rroll & Quint	Public Works	15,347	1,200		5436
iew Parkway ey & San Bruno	Public Works	15,947	12,000		5473
onte School (Elementary and 2 Army St Child Care Center)	Education	64,153	130,000	422,000	5503

ed Site

REAL PROPERTY OWNED BY THE CITY AND COUNTY OF SAN FRANCISCO

DESCRIPTION	JURISDICTION	AREA	LAND	IMPROVEMENTS	BLOCK
Army St Widening (Remainder)	Public Works	45,068 $	332,500	$	5512
Precita Park NE Precita & Folsom	Park	91,380	126,000	94,743	5516 (former)
Traffic Island SE Peralta & Mullen	Public Works	1,254	1,000		5528
Mullen Avenue Realignment NW Rutledge & Mullen	Public Works	13,790			5535, 5557
Lot 11/12 Shotwell/Ripley Sts	Public Works	4,000	6,000		5545
Bernal Heights Park	Park	20.253 Ac	750,000		5548
Slope Protection Bernal Heights Boulevard	Public Works	73,403	73,000		5548 5621/29 5632,5640 5641
Open Space (Bernal Heights)	Rec/Park	8,750	15,000		5556
17' Strip McKinnon nr Barneveld	Real Estate	5,417	6,000		5588-A
Maintenance and Operations 834 Toland St Robert J. Stoffer Warehouse 1000 Selby St	Education	257,620	378,000	323,000	5588-A 5589-A
Mini Park (BLK5617 Lot 43)	Public Works	8,355			5617
Slope Protection Chapman & Nevada	Public Works	1,750	400		5629
Franconia St. Alignment	Public Works	2,282	2,750		5635
Slope Protection Bernal Heights Blvd	Public Works	17,181	4,500		5641
Paul Revere School (Elem) 555 Tompkins St	Education	49,000	121,500	335,000	5702
LIBRARY/REC-PARK 500 Cortland Avenue	Education Library/Rec/Park Use	41,338	636,360	165,000	5707

REAL PROPERTY OWNED BY THE CITY AND COUNTY OF SAN FRANCISCO

ESCRIPTION	JURISDICTION	AREA	LAND	IMPROVEMENTS	BLOCK
rnal Heights Substation 5 Andover	MUNI	1,750	$ 35,000	$	5707
llege Hill Reservoir Elsie & Appleton	Water	346,850	600,000		5710
lly Park lly Park Circle	Park	326,700	375,000	115,000	5714-A (former)
nipero Serra School (Elementary) 5 Holly Park Circle	Education	34,730	70,000	238,000	5718
ation 32 4 Park St	Fire	4,500	9,000	118,000	5720
ul Revere School Annex (Elem)) Tompkins St	Education	31,500	45,000	334,000	5728
rmers' Market) Alemany Blvd	Agriculture	173,151	180,000	175,000	5731/5732 5733/5734
Lais Creek Lots Putnam & Crescent	Water Public Works	15,707 7,049	60,000 30,000		5735 5735
Mary's Playground ray & Justin	Recreation	589,367	400,000	400,000	5801
ais Creek Lots rescent & Alemany	Water	3,600	21,200		5817,
sion Street Parcel sion nr Murray	Public Works	1,164			5835
48 tin Drive	Public Works	962			5842
ais Creek Lots, oylston & Gaven	Water	19,935	13,000		5848 & 5853
trict 3 Health Center 5 Silver Ave	Health	13,125	120,000	556,000	5881

REAL PROPERTY OWNED BY THE CITY AND COUNTY OF SAN FRANCISCO

DESCRIPTION	JURISDICTION	AREA	LAND	IMPROVEMENTS	BLOCK
llcrest School (Elementary) 0 Silver Ave	Education	106,154	$ 210,000	$ 1,110,000	5911
ation 42 30 San Bruno Ave	Fire	6,000	18,000	40,000	5924
rtola Playground Felton & Holyoke	Recreation	216,000	435,000	168,000	5929/30
dedicated Street La Grande & Mansfield	Public Works	376			5963-A
iversity Mound Reservoir Felton & University	Water	34.325 Ac	2,315,000		5973
rtola Offstreet Parking Felton 95 W San Bruno	Real Estate	5,100	22,900		5981
rtola Junior High School (closed) 0 Girard St	Education	216,000	1,500,000	972,000	5983
R. Taylor School (Elem) 3 Burrows St	Education	96,000	120,000	448,000	5985
nroe School (Elementary) 0 Madrid	Education	70,000	140,000	234,000	6010
celsior School (Elementary) 5 Excelsior Ave (closed)	Education	60,000	120,000	352,000	6012
nich St Pump Station Munich 100 N Brazil	Water	2,400	5,000		6024
ther Burbank Junior High Sch 5 La Grande Ave	Education	572,814	197,000	3,035,000	6071

Vacant

REAL PROPERTY OWNED BY THE CITY AND COUNTY OF SAN FRANCISCO

ESCRIPTION	JURISDICTION	AREA	LAND	IMPROVEMENTS	BLOCK
eveland School (Elementary) 5 Athens	Education	60,000	$ 120,000	$ 168,000	6075
celsior Playground Russia & Madrid	Recreation	70,000	105,000	34,920	6088
odrow Wilson Senior High Schl 0 Mansell St	Education	774,000	1,550,000		6126
ight Street Parcel	Public Works	1,000	500		6130
Dorado School (Elementary) Delta St	Education	203,492	400,000	260,000	6163/64, 6179
lde Ave Reservoir Wilde & Delta	Water	14,839	30,000		6179
pha St Widening (Remainder) Vilde & Alpha	Public Works	1,800	4,000		6192
tion 44 08 Girard St	Fire	6,000	12,000	55,000	6194
s Tract Lots ker nr Rutland	Water	57,052	46,000		6201/02, 6208
lha Street Parcel lpha & Campbell	Public Works	2,210	4,000		6203
hn McLaren Park itacion Valley	Park	317.975 Ac	4,755,000	305,258	6220 6190

REAL PROPERTY OWNED BY THE CITY AND COUNTY OF SAN FRANCISCO

ESCRIPTION	JURISDICTION	AREA	LAND	IMPROVEMENTS	BLOCK
sitacion Valley Jr High Schl) Raymond Ave	Education Public Works	383,985 $ 102,450	630,000 $ 170,000		6221
ndlestick Cove Child Care Center) Raymond Ave	Education Public Works	55,000 2,500	110,000 5,000		6221
is Tract Lots leta nr Rutland	Water	15,000	22,500		6235
sitacion Valley Community Ctr Raymond Ave	Recreation Health	6,250 6,250	16,500 16,500	30,000 30,000	6237
is Tract Lots leta nr Rutland	Water	20,000	37,500		6238, 6247
sitacion Valley Playground Cora & Leland	Recreation	89,619	125,000	55,820	6253
sitacion Valley School (Elem) Schwerin St	Education	84,552	145,000	580,000	6254
er-Mission Substation Russia & London	Municipal Ry	5,000	10,000		6272
nzon Reservoir Tract cker-Amazon Playground Moscow & Geneva	Hetch Hetchy Recreation use per H.H. Res. 16919-'57	54.95 Ac	3,400,000	132,931	6284-A
n McLaren Child Care Center 5 Sunnydale Ave	Education	250,000	250,000	1,210,000	6316
er R/W, Lot 16 arrizal 90 S Velasco	Public Works	1,000	1,000		6323
tion 43 2 Moscow St	Fire	10,000	55,000		6338
n Space loch-Velasco Block) nydale Green)	Park	77,342	225,000		6361

ESCRIPTION	JURISDICTION	AREA	LAND	IMPROVEMENTS	BLOCK
adalupe School (Elementary) 9 Prague St	Education	88,081	$ 132,000	$ 255,000	6440
ice Chalmers Playground unswick nr Whittier	Recreation	73,485	110,000	22,000	6474
ngfellow School (Elementary) 5 Morse St	Education	88,909	135,000	205,000	6474
e Valley Offstreet Parking Site 24th 210 E Castro	Real Estate	5,700	31,500	15,250	6507
ssion Branch 59 - 24th St	Library	7,637	21,000	168,000	6515
ssion Cultural Ctr 68 Mission St	Art Commission	9,895	143,500	256,500	6516
ssion Offstreet Parking Site 24th & Capp	Real Estate	7,232	56,000	23,350	6517
rfield Square 25th & Harrison	Park Public Works	127,400 19,600	256,000	478,791	6523
ssion Nursery 50 Mission St	Education	25,850	139,000	5,000	6529
en Space (Juri-Commons)	Rec-Park	10,433	62,400		6532
e Valley Branch 1 Jersey St	Library	9,120	12,500	89,000	6539
ipper St Buffer Strip	Public Works	4,342			6541/44
mes Lick Junior High School 20 Noe St	Education	127,680	250,000	1,500,000	6547
tion 11 80 - 26th St	Fire	11,628	23,000	277,600	6551
n Space (Duncan/Castro Sts)	Park	14,714	126,000		6590

REAL PROPERTY OWNED BY THE CITY AND COUNTY OF SAN FRANCISCO

ESCRIPTION	JURISDICTION	AREA	LAND	IMPROVEMENTS	BLOCK
per Noe Playground Day & Sanchez	Recreation	109,440	$ 164,000	$	6638
te Kennedy Child Care Center 70 Noe St	Education	41,040	80,000	250,000	6640
irmount School (Elementary) Chenery St	Education	125,819	215,000	220,000	6657
wer Right of Way, Lot 13 Dolores 330 N Randall	Public Works	790	800		6657
ssion Freeway & Bernal Cut Randall & Dolores	Public Works	1,400	9,000		6657
ope Protection - Bernal Cut	Public Works	137,360	1,500		*
* Includes Blocks 6661, 6687, 6688, 6689, 6691, 6692, 6719, 6723					
irmount Plaza irmount & Miguel	Park	30,560	27,000		6682-A
Shaughnessy Blvd (future widening) Slope Protection Bosworth nr Congo	Public Works	29,475	42,500		6706
ope Protection San Jose & Mateo	Public Works	9,983	10,000		6719
n Jose Avenue (remainder) San Jose & Cuvier	Public Works	3,781	5,500		6723
ope Protection - San Jose Avenue	Public Works	19,292	35,000		6725
lege Hill Station moke nr Arlington	Water	2,386	10,000		6725

ESCRIPTION	JURISDICTION	AREA	LAND	IMPROVEMENTS	BLOCK
worth St (future widening Bosworth & Elk	Public Works	4,250	$ 10,000	$	6733-A
Bosworth & Elk (Open Space)	Public Works	24,238	28,500		6733-A
n Space (Martha Hill)	Park	34,229	15,000		6735
worth St (Remainder) osworth & Burnside	Public Works	17,000	62,750		6736
er R/W (for sewer access) urnside 87 N Bosworth	Public Works	18,300	15,000		6736 6738
worth St (Remainder)	Public Works	51,223	110,000		6738/6743 6744
er R/W (for sewer access) iamond 66 N Bosworth	Public Works	8,488	15,000		6745
n Park School (Elementary) Lippard Ave	Education	103,792	120,000	537,000	6757/6761
er R/W (for sewer access) oost 275 W Baden	Public Works	5,000	5,000		6765
er R/W (for sewer access) oost 100 W Baden	Public Works	3,500	3,500		6770
n Space (Monterey Conservatory)	Rec-Park	8,260	219,200		6770
artine St Sewer R/W many nr Tingley	Public Works	5,000	12,000		6786
many Blvd (Remainder)	Public Works	374	200		6786-A
elsior Library 0 Mission St	Library	10,000	75,000	210,000	6797

REAL PROPERTY OWNED BY THE CITY AND COUNTY OF SAN FRANCISCO

ESCRIPTION	JURISDICTION	AREA	LAND	IMPROVEMENTS	BLOCK
' Strip along E Line nipero Serra Boulevard arcel #57, Water Dept Report)	Water	144,271	$ 150,000	$	6900
nado Court	Public Works	541	550		6912-A
rona Court	Public Works	1,000	1,000		6913-A
trada Court	Public Works	16,513	15,525		6917-B
neva Avenue (Remainder) neva at Ocean	Public Works	8,541	81,750		6946/47 6948
ni Metro Rail Center San Jose & Ocean	Municipal Ry	334,802	700,000	313,000	6949
emany Blvd (Remainder) emany nr Ocean	Public Works	3,361	13,750		6954
lboa Senior High School)0 Cayuga Ave	Education	446,040	900,000	2,830,000	6958-A
emany Emergency Hospital & ay Treatment Center Onondaga	Health	7,112	17,500	136,000	6959
nes Denman Junior High Schl . Oneida	Education	195,000	347,000	1,450,000	6961
. Miguel Child Care Center Seneca Ave	Education	134,236	202,000	900,000	6961/62
eva Ave (Remainder) eneva & Delano	Rec-Park	10,427	80,000		6964
eva Carbarn 1 San Jose Ave	Municipal Ry	144,609	300,000	421,000	6972

sed Site

DESCRIPTION	JURISDICTION	AREA	LAND	IMPROVEMENTS	BLOCK
LRV Storage Tracks San Jose Ave	Municipal Ry	29,916	$ 180,000	$ 60,000	6973
Farragut School (Elementary)(closed) 625 Holloway Ave	Education	61,875	600,000	260,000	6985
Junipero Serra (Remainder) NE Junipero Serra & Shields	Public Works	2,400	4,000		7000
Open Space (Lakeview-Ashton Hilltop)	Park	11,250	37,550		7010/7054
Geneva Ave (Remainder) S Cayuga & Geneva	Public Works	270	500		7029
Ocean View Playground SE Capitol & Montana	Recreation Education (Rec.Use)	429,250 18,750	1,200,000	400,000	7068
Ortega School (Elementary) 400 Sargent St	Education	217,000	600,000	373,000	7073/ 7074 7075
Merced Heights Arch & Shields	Park	35,000	49,000		7074
Byxbee Playground SW Byxbee & Shields	Recreation	45,000	120,000	21,000	7078
Randolph Substation Easement I Randolph St & Byxbee	Hetch Hetchy	2,215	12,183		7084
Mini Park W Bright & Randolph	Park	3,750	22,000	14,000	7090
Cayuga District Playground Cayuga & Naglee	Recreation	126,990	370,000	86,474	7095-A 7095-B 7096-A 7096-B
Mineta Court	Public Works	7,968			7096-A
Alemany Blvd (Remainder) Alemany nr Farragut	Public Works	15,290	30,000		7096-B
Sheridan School (Elementary) 411 Capitol Ave	Education	70,000	140,000	350,000	7105
Vacant					

REAL PROPERTY OWNED BY THE CITY AND COUNTY OF SAN FRANCISCO

DESCRIPTION	JURISDICTION	AREA	LAND	IMPROVEMENTS	BLOCK
			$	$	
rotherhood Way (open space)	Public Works	825,026	940,000	11,763	*
*Includes Blocks 7116/22, 7124/25, 7126-B, 7127/28, 7130/36					
tation 33, 8 Capitol Ave	Fire	15,720	12,500	300,000	7147
lemany Blvd (Remainder) lemany & Chester	Public Works	7,123	7,132		7149/50
almetto Ave (Remainder) almetto & Head	Public Works	4,150	4,150		7153/54
ewer R/W (for sewer access) De Long 125 E Crystal	Public Works	2,500	2,500		7156
ni Park Lessing 125 N Liebig	Park	2,500	9,500	15,000	7160
llcrest and Ocean View Lots nta Barbara at County Line	Water	11,426	5,000		7173/74
ntral Pump Station Sloat & 22nd	Water	213,839	600,000	50,000	7206
" Line Right of Way	Municipal Ry	78,032	225,000		7222-A 7226
en Space oat & Junipero Serra	Public Works	13,800	50,000		7222-A 7222-B
keside Village Parking Sites ean at 19th & Junipero Serra	Real Estate	16,050	65,000	42,000	7225 7226

ESCRIPTION	JURISDICTION	AREA	LAND	IMPROVEMENTS	BLOCK
erced Branch 55 Winston Drive	Library	12,966	$ 39,000	$ 135,000	7236
unipero Serra Playground 00 Stonecrest Dr	Recreation	65,682	195,000	95,000	7237
tairway & Pedestrian Subway E Banbury & 19th	Public Works	336	350		7243
an Francisco Zoological Gardens reat Highway & Sloat & leishhacker Playfield/Pool	Park	136.405 Ac	4,000,000	3,608,773	7281
7.69 Ac of above, 99-year Deed to State of California for Armory purposes. 4.901 Ac reserved temporarily for Housing Units of U.S.A.					
Funston	G.G.N.R.A.(USA)	112.877 Ac	1,067.750		7282
Funston (Remainder) yline Blvd & Great Highway	Park	3.517 Ac	65,000		7282
keshore Sewage Pumping Station	Public Works	5,097	600	354,000	7283
ke Merced Lands (within City County) including 368 Acres Lake area	Water	700.480 Ac	15,120,000		7283 7380
stol Range	Police	(See Water Dept)		115,000	7283
rding Municipal Golf Course Hole Championship Course with Hole Practice Course	Park	(Part of Lake Merced lands, above)		50,000	7283
keside School Site th & Eucalyptus Dr	Education	43,560	50,000		7295

ESCRIPTION	JURISDICTION	AREA	LAND	IMPROVEMENTS	BLOCK
lyptus Park lyptus Drive	Recreation	108,900	$ 400,000	$ 88,759	7295
ion 19 Buckingham Way	Fire	10,692	30,000	220,000	7296
shore School (Elementary) Middlefield Drive	Education	243,936	700,000	796,000	7298
ll High School Eucalyptus Drive	Education	27.30 Ac	3,600,000	4,200,000	7298
ise Lombard Special School Font Blvd	Education	108,743	300,000	1,000,000	7299
rway and Pedestrian Subway nr Cardenas	Public Works	660	650		7320
Merced Sewage Pumping Sta Merced nr Brotherhood	Public Works	5,080	10,000	135,000	7333
lass Playground ouglass & 27th	Recreation	315,462	72,500	6,500	7500
ond Heights School (Elem) Amber Drive (closed)	Education	195,114	195,114		7521
Christopher Playground ond Heights nr Duncan	Recreation	292,832	219,624		7521 7523&7533
Space (Diamond Hgts)	Park	152,674	400		7536&7543
Space (Berkeley Way)	Park	46,594	64,000		7524
Space (Billy Goat Hill)	Park	132,363	129,600		7537 7538
er Haas Playground son nr Diamond Heights	Recreation	196,975	80,981	148,601	7540

ed Site

DESCRIPTION	JURISDICTION	AREA	LAND	IMPROVEMENTS	BLOCK
tation 26 0 Digby St	Fire	10,360	$ 16,500	$ 310,000	7540
airmount Plaza Extension verson nr Miguel	Park	4,600	7,500		7542
pen Space (Glen Park) Lot 7	Rec-Park	2,750	20,000		7549
LEN PARK CANYON LANDS henery & Elk		101.113 Ac	450,000		7560/61
J Eugene McAteer Sr High Sch 555 Portola Drive	Education	(See "Lands") - 24.432 Ac (Blk 7560;7561)			
Glen Park Day Camp	Park	(See "Lands")			
O'Shaughnessy Blvd (slope protection)	Public Works	(See "Lands") - 0.4 Ac (Blk 2949)			
Glen Park Reservoir Land	Hetch Hetchy	(See "Lands") - 9.7 Ac (Blk 2901A, etc)			
Glen Park Playground	Recreation	(See "Lands")	157,000	267,399	

SCRIPTION	JURISDICTION	AREA	LAND	IMPROVEMENTS	BLOCK
MATEO COUNTY PROPERTY		Acres			
rp Park	Park	454.72	$ 682,000	$ 109,027	
ney Way, Access Road	Public Works	2.07	7,000		
Francisco Airport	Airport	4,893.00	2,011,500	48,588,500	
io Range Station Site	Airport	40.00	1,600		
Right of Way (Street Car Line)	Water	57.893	365,000		
lbrae Power House	Water	0.734	12,500	15,000	
ster Pump Station timore Way & Cordova St	Water	0.079	2,500		
e Merced Lands	Water	11.25	22,000		
er Lands	Water	22,898.620	3,963,910		
Div Pipe Line No 3	Water	54.915	181,000		
lsborough Aqueduct & P/L R/W	Water	10.057	27,000		
Site	Sheriff	158.000	80,000	640,000	
Cabin Ranch School	Juvenile Ct	612.377	62,000	200,000	
li Estate Lands	Water	63.32	3,420		

ESCRIPTION	JURISDICTION	AREA	LAND	IMPROVEMENTS	BLOCK
AMEDA COUNTY PROPERTY		Acres			
ueduct Lands and rights of way, cluding Corral Hollow and vark-San Lorenzo Pipe Line ghts of way	Hetch Hetchy	551.00	$ 182,410		
ectric transmission line lands d rights of way			31,600		
ameda County lands	Water	24,570.823	1,500,115		
y Division Pipe Line No 3	Water	59.407	59,850		
NTA CLARA COUNTY PROPERTY					
ıta Clara County Lands	Water	14,027.8	1,445,247		
Division Pipe Line No 3	Water	148.674	290,000		
er Rights	Water		1,610,000		
JOAQUIN COUNTY PROPERTY					
educt and Electric nsmission line lands and hts of way, including ral Hollow Pipe Line ht of way	Hetch Hetchy		25,825		
ctric transmission line lands rights of way			3,600		

SCRIPTION	JURISDICTION	AREA	LAND	IMPROVEMENTS	BLOCK
NISLAUS COUNTY PROPERTY					
educt and transmission line ds and rights of way	Hetch Hetchy	795.38 Ac	$ 340,017		
ctric transmission line hts of way			4,950		
LUMNE COUNTY PROPERTY					
	Hetch Hetchy	14,718.00 Ac			
ervoir lands, rights of way, etc			1,052,000		
er reservoir lands			205,600		
educt, power plant and regulating ervoir lands and rights of way			56,000		
ctric transmission line lands rights of way			3,320		
ch Hetchy Railroad lands and hts of way			19,900		
p Mather (See Hetch Hetchy)	Recreation	328.78 Ac		$ 44,043	
age Disposal Spray Field	Hetch Hetchy	11 Ac	16,500		

DESCRIPTION	JURISDICTION	AREA	LAND	IMPROVEMENTS	BLOCK
THER COUNTIES PROPERTY					
UHRMAN BEQUEST					
onterey County	Park-Library	40 Ac	$ 100	$	
resno County	Park-Library	40 Ac	800		
ern County	Park-Library	1,440 Ac	48,420		
ATER SUPPLIES					
ights of Way and Easements	Water	321.983 Ac	640,000		
11 Counties outside an Francisco	Hetch Hetchy	6,570,297 Ac		132,763,300	

REAL ESTATE
DEPARTMENT

1984

DOCUMENTS DEPT.
SEP 12 1984
SAN FRANCISCO
PUBLIC LIBRARY

REAL PROPERTY

OWNED BY
THE CITY AND COUNTY OF SAN FRANCISCO

CITY AND COUNTY OF SAN FRANCISCO

REAL ESTATE DEPARTMENT

July 1, 1984

To the Honorable Mayor, the Controller,
the Chief Administrative Officer and
the Supervisors of the City and County
of San Francisco

REAL PROPERTY OWNED BY THE
CITY AND COUNTY OF SAN FRANCISCO

Pursuant to Section 7.400 of the Charter, I have prepared and transmit herewith a report, as of July 1, 1984, of each parcel and improvement of real property owned by the City and County of San Francisco, Community College District, and by the San Francisco Unified School District.

All real properties owned by the City are situated in San Francisco or in other counties in the State of California, as follows:

HETCH HETCHY WATER SUPPLY in Tuolumne, Stanislaus, San Joaquin, Alameda and San Mateo Counties.

WATER DEPARTMENT in Alameda, Santa Clara and San Mateo Counties.

SAN FRANCISCO INTERNATIONAL AIRPORT, SHARP PARK, LOG CABIN RANCH SCHOOL and COUNTY JAIL in San Mateo County.

PARK-LIBRARY oil lands in Monterey, Fresno, and Kern Counties (Fuhrman Bequest).

Properties under the jurisdiction of the Port Commission are shown as one holding and do not include dedicated street areas. Values shown are those carried on Port Commission inventory. Areas under the Department of Public Works do not include dedicated street areas in the City and County. Though the Recreation and Park Departments have been merged, this report shows the lands of such former departments separately.

Respectfully submitted,

Wallace Wortman

WALLACE WORTMAN
Director of Property

CITY AND COUNTY OF SAN FRANCISCO

REAL ESTATE DEPARTMENT

COUNTY BOUNDARY OF SAN FRANCISCO (CITY AND COUNTY) AS

DEFINED IN SECTION 23138 OF THE GOVERNMENT CODE OF CALIFORNIA

Beginning at the southwest corner, being the northwest corner of San Mateo, in the Pacific Ocean, on the extension of northern line of T. 3 S., of Mount Diablo base; thence northerly along the Pacific Coast, to its point of intersection with the westerly extension of the low water line on the northern side of the entrance to San Francisco Bay, being the southwest corner of Marin and northwest corner of San Francisco; thence easterly, through Point Bonita and Point Cavallo, to the most southeastern point of Angel Island, all on the line of Marin; thence northerly, along the easterly line of Marin, to the northwest point of Golden Rock (also known as Red Rock), being a common corner of Marin, Contra Costa, and San Francisco, thence due southeast four and one-half statute miles to a point established as the corner common to Contra Costa, Alameda, and San Francisco; thence southeasterly, on the western line of Alameda County to a point on the north line of T. 3 S, R.4 W, M.D.B. & M.; thence westerly on the township lines and an extension thereof to the place of beginning. The islands known as the Farralones (Farallons) are a part of said City and County.

****

GOVERNMENT CODE OF CALIFORNIA - SECTION 23075:

"In", "to", or "from", the ocean shore mean a point three miles seaward from the shore. "Along", "with", "by", or "on" the ocean shore, mean on a line parallel with and three miles seaward from the shore.

****

Location of Steeple on San Francisco City Hall Dome (as per U.S.C. & G. Survey):

North Lat. 37° 46' 45.629" Long. 122° 25' 05.286" West.

REAL PROPERTY
Owned by the City and County of San Francisco
Wallace Wortman, Director of Property
July 1, 1984

DEPARTMENT OR COMMISSION	Land Area Acres	VALUATION Book Value Land	Improvements	Total
UNDER THE MAYOR				
(San Francisco)				
Mayor	5.082	$ 569,980	$ 2,512,000	$ 3,081,980
Parking	2.031	414,000	5,000,000	5,414,000
Education	442.015	57,092,030	102,669,000	159,761,030
Community College	61.011	4,924,150	16,115,835	21,039,985
Fire Department	35.225	3,226,500	11,998,100	15,224,600
Park	2,246.819	169,811,524	42,181,661	211,993,185
Recreation	253.522	20,237,505	9,624,291	29,861,796
Police Department	3.536	483,000	940,000	1,423,000
Library	7.734	1,536,000	5,370,500	6,906,500
Social Services	1.456	384,850	8,526,000	8,910,850
Art Commission	2.613	730,700	925,050	1,655,750
Retirement System	0.095	40,000	34,000	74,000
War Memorial	7.893	5,050,000	47,700,000	52,750,000
Port Commission	586.360	66,557,138	46,676,041	113,233,179
Public Utilities:				
Hetch Hetchy	65.897	4,482,533	82,707	4,565,240
Municipal Railway	50.282	10,187,804	6,061,000	16,248,804
Water	890.497	27,003,387	4,463,166	31,466,553
Totals -----	4,662.068	$372,731,101	$310,879,351	$683,610,452
(Outside San Francisco)				
Park	1,239.720	706,660	109,027	815,687
Recreation-Tuolumne	-	-	43,178	43,178
Library	758.000	24,660	-	24,660
Public Utilities:				
Hetch Hetchy	6,076.297	1,941,722	132,763,300	134,705,022
Water	62,211.986	10,329,542	15,000	10,344,542
Airport-San Mateo Co.	4,933.000	2,013,100	48,588,500	50,601,600
Totals -----	75,219.003	$ 15,015,684	$181,519,005	$196,534,689
UNDER THE CHIEF ADMINISTRATIVE OFFICER				
(San Francisco)				
Electricity	3.699	332,000	382,000	714,000
Health	86.759	4,249,400	64,934,000	69,183,400
Public Works	195.792	20,295,857	194,342,088	214,637,945
Purchasing	2.956	423,100	1,370,350	1,793,450
Real Estate	74.677	25,245,419	66,466,404	91,711,823
Agriculture	3.975	180,000	175,000	355,000
COURT				
Juvenile Court	13.940	285,000	4,115,000	4,400,000
Totals -----	381.798	$51,010,776	$331,784,842	$382,795,618
(Outside San Francisco)				
Public Works	2.070	7,000	-	7,000
ELECTIVE OFFICERS				
Sheriff-San Mateo Co.	158.000	80,000	640,000	720,000
COURT				
Juvenile Court-San Mateo Co.	612.377	62,000	200,000	262,000
Totals -----	772.447	$ 149,000	$ 840,000	$ 989,000
NET TOTALS -----	81,035.316	$438,906,561	$825,023,198	$1,263,929,759

NOTE: Areas of all public and privately-owned land in San Francisco:

Mainland	28,918 Ac.	Alcatraz Island	22 Ac.
Reclaimed Tidelands	170 Ac.	Angel Island (ptn.)	9 Ac.
Treasure Is. (Filled area)	406 Ac.	Red Rock Island (ptn.)	3 Ac.
Yerba Buena Island	155 Ac.	Farralones Island	120 Ac.
		Bay & Ocean Water	53,035 Ac.

TOTAL ---- 82,838 Acres

REAL PROPERTY OWNED BY THE CITY AND COUNTY OF SAN FRANCISCO

DESCRIPTION	JURISDICTION	AREA	LAND	IMPROVEMENTS	BLOCK
ort Lands	Port Commission	**586.36 Ac	$66,294,188	$46,676,041	***

**Includes Blocks 1/7, 15/17, 35/37, 57, 58, 82, 109, 110, 137/140, 201, 410, 410A, 3742, 3743, 3769/3771, 3790/3792, 3801, 3802, 3809, 3810, 3838/3840, 3850, 3852, 3880, 3892, 3899, 3940, 3941, 4046, 4052, 4110, 4111, 4232, 4304, 4308, 4379, 4380, 4502A, 4845, 4852, 4917, 4935

ote: Area shown is preliminary. Lands are to be surveyed and monumented pursuant to the Burton Act.

irkland Bus Yard	Muni Railway	113,437	$	$ 287,000	19
pen Space	Park	3,147	97,500		24
b. Pt. Sewage Treatment Plant 11 Bay St	Public Works	280,086	1,100,000	9,000,000	33/34 38/39
rancisco Middle Sch .90 Powell St	SFUSD	113,020	390,000	525,000	40,53
rancisco Street Reservoir rde & Francisco Sts	Water	143,352	860,000	160,000	46/47
ssian Hill Park	Park	41,250	20,000		47
1' x 137'6" (Lot) N' Chestnut & Kearny Sts.	Park	2,062	300		55
Lmbard St Reservoir and Aice Marble Tennis Courts S Hyde & Lombard Sts	Water Recreation	113,437	900,000	35,366	70
Yck Woo School (Elem) 245 Jones St	SFUSD	30,612	107,000	212,500	72

* All areas shown in this book are expressed in square feet unless otherwise noted.
* Includes 280 Acres of Piers, Bulkheads, Wharves and Sundries

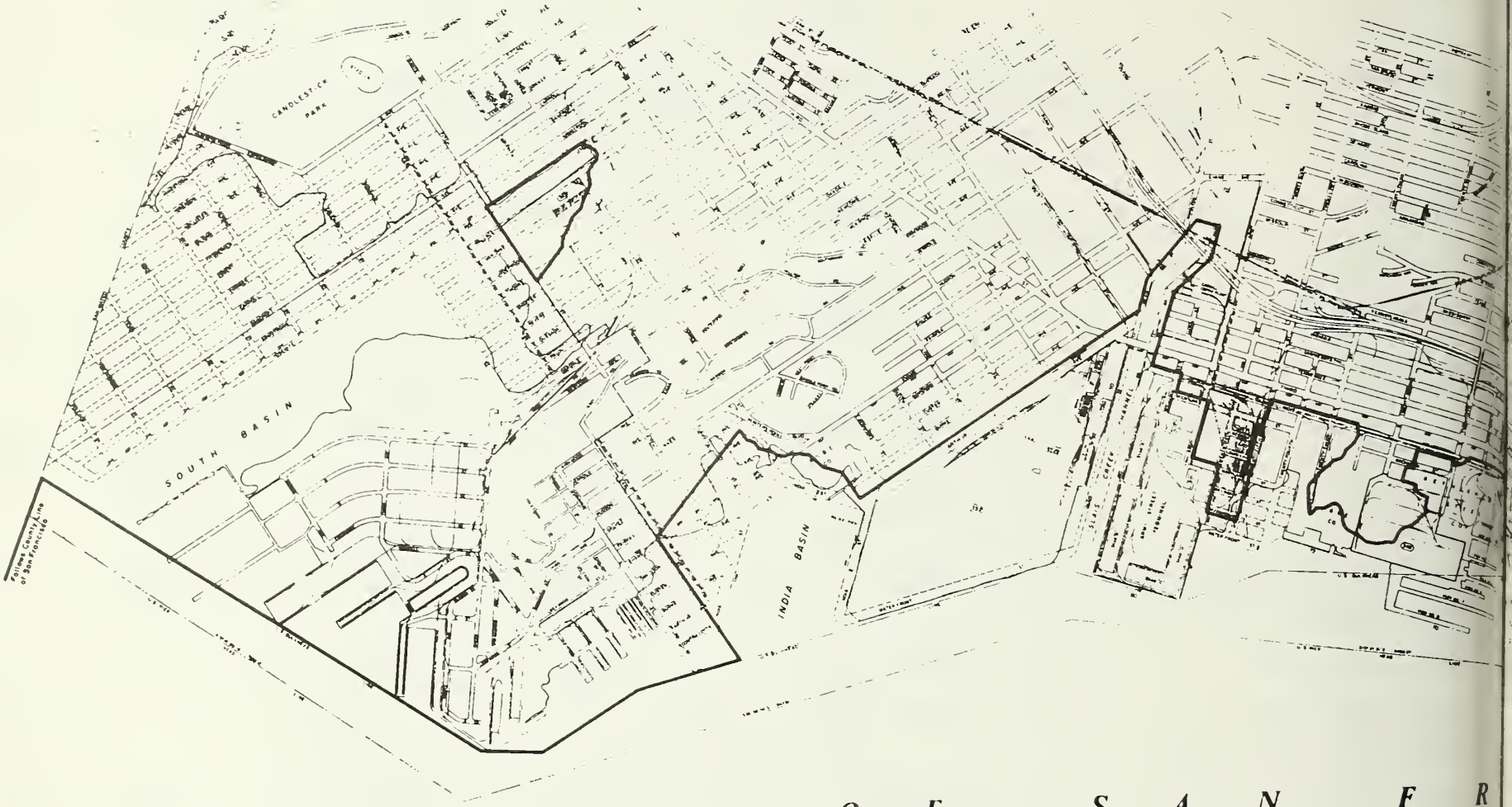
CANDLESTICK PARK
SOUTH BASIN
INDIA BASIN
Fairness County Line of San Francisco

B A Y O F S A N F R

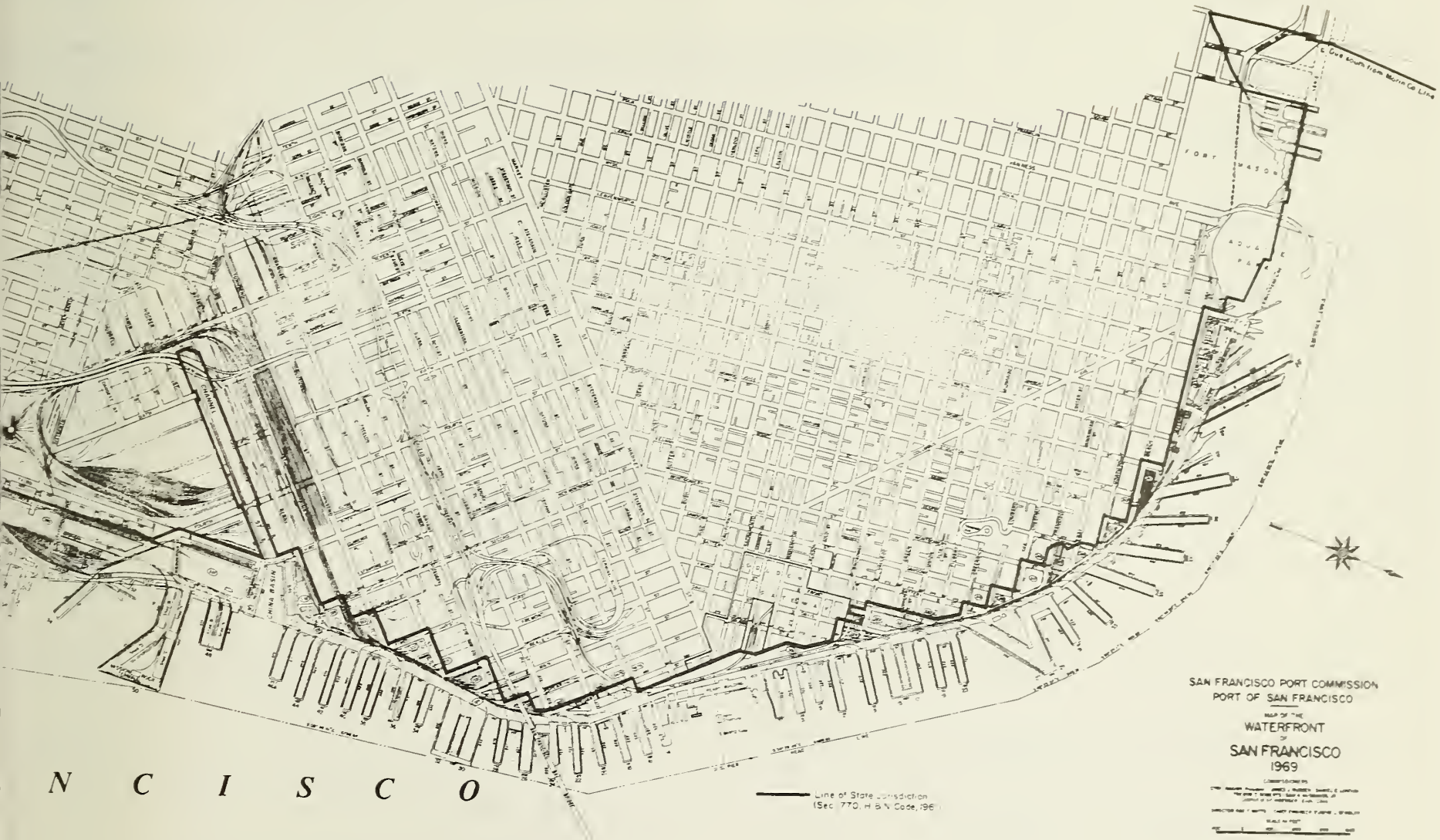
SAN FRANCISCO PORT COMMISSION
PORT OF SAN FRANCISCO
WATERFRONT
SAN FRANCISCO
1969
Line of State Jurisdiction
(Sec. 770, H & N Code, 196
N C I S C O

REAL PROPERTY OWNED BY THE CITY AND COUNTY OF SAN FRANCISCO

DESCRIPTION	JURISDICTION	AREA	LAND	IMPROVEMENTS	BLOCK
rth Beach Playground Lombard & Mason Sts	Recreation	109,787	$ 380,000	$ 323,650	75
rth Beach Branch 00 Mason St	Library (See Recreation Department)			193,000	75
ation 28 14 Stockton St	Fire	2,782	8,000	256,000	77
oneer Park & Telegraph Hill	Park	196,885	2,350,000	237,871	78/79 86/87
rfield School (Elem) 0 Filbert St	SFUSD	34,422	120,000	209,500	87
inatown North Beach Community llege Center, 940 Filbert St	SFUSD	29,475	88,000	433,000	92
chelangelo Playground & Ctr eenwich nr Jones	SFUSD	18,906	65,000	12,000	93
shington Square Filbert & Stockton Sts	Park	98,500	500,000	3,000	102
ni Park lyde 80 N Vallejo Sts	Park	4,390	84,000		124
olbrith Park Vallejo and Taylor Sts	Park	18,906	75,000		128
etral Station 6 Vallejo St	Police	12,706	96,000	18,000	130
alejo Street Garage 6 Vallejo St	Real Estate	1,422	30,000	937,725	130
ool of Commerce/Business (Sr High) 5 Broadway St	SFUSD	27,557	125,000	178,500	143

eased Site

REAL PROPERTY OWNED BY THE CITY AND COUNTY OF SAN FRANCISCO

SCRIPTION	JURISDICTION	AREA	LAND	IMPROVEMENTS	BLOCK
Parker Sch (Elem) Broadway	SFUSD	26,888	$ 95,000	$ 400,000	148
dway Tunnel (Remainder)	Public Works	2,980	7,500		154,155,158
th Center #4 Rights over Broadway el at Mason St)	Health	10,050	300,000	1,600,000	159
ion 2 Powell St	Fire	4,608	18,600	210,000	160
ng Valley Sch (Elem) Jackson St	SFUSD	41,250	125,000	388,500	186
Park Open Space, Lots 12 & 13	Rec/Park	6,588	713,000		187
e Car Power House Mason St	Municipal Ry	39,646	140,000	120,000	190
ntown Branch Library Powell St	Library	9,453	33,000	175,000	191
odore Stockton Annex II l Care Ctr Washington St	SFUSD	10,650	37,500	130,000	192
tn Herman Plaza	Park	41,763	500,000		202
hngton & Drumm Sewer Pump Sta.	Public Works	10,997	117,800		203
dn Gateway Plaza & Public Park o Building	Park		163,500	807,000	204
dn Gateway Garage lay St	Real Estate	86,071	6,000,000	5,000,000	204
ton 13 ansome St	Fire	8,939	625,000	1,000,000	206

REAL PROPERTY OWNED BY THE CITY AND COUNTY OF SAN FRANCISCO

DESCRIPTION	JURISDICTION	AREA	LAND	IMPROVEMENTS	BLOCK
inese Education Ctr 7 Merchant St	SFUSD	5,845	$ 350,000	$ 50,000	208
rtsmouth Square	Park	57,520	840,000	12,205	209
rtsmouth Square Garage 3 Kearny St	Park	223,000		3,057,000	
mmodore Stockton Sch (Elem) 0 Clay St	SFUSD	68,870	225,000	1,000,000	211
inese Recreation Ctr Washington & Mason Sts	Recreation	28,359	75,000	448,814	213
ation 41 25 Leavenworth St	Fire	2,956	15,000	143,000	216
nes Street Tank & Tank House 39 Jones St	Fire	8,179	50,000	35,000	220
inese Playground cramento & Waverly Pl	Recreation	25,724	80,000	5,000	225
barcadero Plaza euart/Drumm Sts	Park	3.619 Ac	500,000	1,750,000	233, 3714
.lis P. Huntington Park California & Taylor	Park	46,750	1,700,000	5,000	245
t Mary's Square ifornia nr Grant	Park	36,849	550,000	1,375,000	258
t Mary's Square Garage 3 Kearny St	Real Estate	24,702	450,000	760,000	258
hef Sullivan Memorial Home 7 Bush St	Fire	7,139	60,000	45,000	274
uter-Stockton Garage 3 Sutter St	Real Estate	69,869	1,235,000	3,700,000	286
xess Property alan & Mark Lane	Public Works	953	10,000		287

REAL PROPERTY OWNED BY THE CITY AND COUNTY OF SAN FRANCISCO

DESCRIPTION	JURISDICTION	AREA	LAND	IMPROVEMENTS	BLOCK
fice Building 5 Mason St	Water	4,650	$ 140,000	$ 425,000	306
ion Square	Park	113,438	8,000,000	98,970	308
ion Square Garage 0 Post St	Park	424,000		1,550,000	
lis-O'Farrell Garage 3 O'Farrell St	Real Estate	33,687	2,000,000	625,000	327
en Space (Tenderloin Park)	Rec/Park	38,844	1,260,000		332
llidie Plaza rket & Eddy Sts	Real Estate	25,067	2,800,000		341
F.F.D. Headquarters 0 Golden Gate Ave	Fire	15,125	121,000	1,115,000	345
nior Citizens Ctr 1-333 Turk St	Health	4,375	178,000		345
ver House, Civic Ctr Larkin & McAllister Sts	Public Works	7,656	75,000	80,000	347
t Lots 39, 41, 46 & 49 ited Nations Plaza)	Public Works	18,003	500,000		351
irary, Civic Ctr Larkin & McAllister	Library	90,259	900,000	2,500,000	353
ashall Sq & M.O.H.E.D. & C.D. 0 Larkin	Real Estate	90,259	900,000	102,000	354
oing Clubs	Park	38,800			405
ale Car Terminal	Muni Railway	10,527		115,000	405
uping Station (Ft Mason USA)	Fire	2,500	375,000		409
aileo Senior High Sch 05 Bay St	SFUSD	211,200	1,266,000	1,450,000	454, 475

REAL PROPERTY OWNED BY THE CITY AND COUNTY OF SAN FRANCISCO

DESCRIPTION	JURISDICTION	AREA	LAND	IMPROVEMENTS	BLOCK
tch Hetchy Substation F 75 North Point St	Hetch-Hetchy	3,694	$ 375,000	$ 67,492	459
rina Junior High Sch 00 Fillmore St	SFUSD	281,180	1,400,000	2,050,000	468-A
scone Playground (Lobos Sq) estnut at Buchanan	Recreation	518,992	2,625,000	310,000	469
rina Branch estnut near Webster	Library	6,000	30,000	192,000	469
rina Off-Street Parking 34 Pierce St	Real Estate	13,750	239,166	35,000	490
rba Buena Cultural College Ctr 10 Greenwich St	SFUSD	33,000	165,000	119,620	509
rba Buena Sch Yard 10 Greenwich St	SFUSD	19,968	100,000	72,380	509
lice Youth Program 75 Greenwich St	Police	9,300	37,000	52,000	513
ıtion 16 1 Greenwich St	Fire	5,760	23,000	148,000	515
yne Park Gough & Green Sts	Park	32,016	380,000		544
rman Sch (Elem) 61 Union St	SFUSD	75,625	302,000	450,000	545
oden Gate Valley Branch 81 Green St	Library	6,229	25,000	140,000	554
een Wills Playground Broadway and Larkin	Recreation	36,073	155,000	144,719	573

acant = 19,968 Sq.Ft.

ESCRIPTION	JURISDICTION	AREA	LAND	IMPROVEMENTS	BLOCK
ation 4 (Inactive) 48 Pacific Ave	Fire	3,830	$ 15,000	$ 73,500	574
vcomers High School 40 Jackson St	SFUSD	38,361	160,000	440,000	588
ta Plaza Jackson & Steiner Sts	Park	517,928	3,100,000	3,600	607
igh Special Sch (Closed) 45 Washington St	SFUSD	17,557	220,000	75,000	617
fayette Park Washington & Laguna Sts	Park	500,371	3,500,000	18,366	625
ition 38 50 California St	Fire	11,515	70,000	360,000	638
lding Sch (Elem) 1 Pine St	SFUSD	37,320	150,000	350,000	668
i Park utter, 245 E Fillmore	Park	4,125			677
-Station (Fillmore nr Sutter)	Muni Railway	6,950	5,000		678
tion 3 07 Post St	Fire	3,660	22,000	60,000	693
anese Cultural Center Garage 0 Geary Blvd	Real Estate	195,023	256,640		700, 701
anese Peace Pagoda	Park	5,506	16,500	250,000	700
lton Playground lton Playground eary & Steiner Sts	Park Recreation	171,910	693,000	 854,215	703
amin Franklin Jr High Sch 43 Scott St	SFUSD	148,589	446,000	2,370,000	705

REAL PROPERTY OWNED BY THE CITY AND COUNTY OF SAN FRANCISCO

DESCRIPTION	JURISDICTION	AREA	LAND	IMPROVEMENTS	BLOCK
ymond Kimbell Playground Pierce & Ellis Sts	Recreation	237,564	$ 948,000	$	706
en Space rkin-O'Farrell Sts	Rec/Park	8,880	310,800		716
w Traditions Ctr (Special Sch) phael Weill Sch lem & Child Care Ctr) 01 O'Farrell St	SFUSD	141,624	264,000	510,000	723
st Side Health Ctr 2 01 Pierce St	Health	10,950	66,000		728
emany Community College Ctr 0 Eddy St	Community College	16,500	120,000	200,000	739
rthern Station l Ellis St	Police	9,900		85,000	739
fferson Square Eddy & Gough Sts	Park	245,781	860,000	2,500	745
hanan St ween Eddy and Grove	Park	78,925	157,850	423,550	*
*Blocks 747, 748, 757, 758, 771, 772, 781, 782, 795 & 796					
den Gate School (Elem) 01 Turk St	SFUSD	64,968	130,000	760,000	753
i Park Steiner/Golden Gate Ave	Park	3,280			755
tion 5 1 Turk St	Fire	13,750	55,000	230,000	756
k Sub-Station & Garage	Art Commission	9,101	45,900	40,000	756
Turk & Fillmore Sts	Muni Railway	23,926	169,100		756
i Park (Fillmore St)	Park (Redev Agcy)	9,943	(Land Use Permit)		756

REAL PROPERTY OWNED BY THE CITY AND COUNTY OF SAN FRANCISCO

DESCRIPTION	JURISDICTION	AREA	LAND	IMPROVEMENTS	BLOCK
aguna Golden Gate Child Care Ctr re-Kindergarten Sch 015 Laguna St	SFUSD	12,375	$ 35,450	$ 8,000	758
argaret S. Hayward Playground V Turk & Gough Sts	Recreation	232,781	800,000	324,000	759
entral Fire Alarm & Radio 003 Turk St	Electricity	13,000	45,000	125,000	759
ty Hall Annex 0 McAllister St	Real Estate	8,250	82,500	492,500	766
vic Center Corner Polk & McAllister Sts 0 McAllister St	Real Estate	16,500	165,000		766
	Retirement Board Admin by DPW	4,125	40,000	34,000	766
guna-Golden Gate (Child Care Ctr) hn Swett Sch (Elem) 7 Golden Gate Ave	SFUSD	48,943	147,000	330,000	768
la Hill Hutch mmunity Ctr (Entire Blk) 50 McAllister St	Mayor	102,094	300,000	2,300,000	772
mmunity Cultural Ctr Fulton St	Art Commission	37,812	280,000		781
Memorial & Opera House Van Ness & McAllister Sts	War Memorial	238,064	2,400,000	12,600,000	786-A
y Hall, Civic Ctr Van Ness Ave	Real Estate	237,600	2,400,000	14,400,000	787
ic Center Plaza oks Hall age Grove & Larkin Sts	Park Real Estate Park	255,234	2,600,000	 3,937,000 3,400,000	788
forming Arts Ctr Garage rove betw Gough & Franklin Sts	Parking	47,732	414,000	5,000,000	792

REAL PROPERTY OWNED BY THE CITY AND COUNTY OF SAN FRANCISCO

DESCRIPTION	JURISDICTION	AREA	LAND	IMPROVEMENTS	BLOCK
Alamo Square NW Hayes & Steiner Sts	Park	553,000	$ 1,650,000	$	799
Webster St (Remainder) SE Webster & Grove Sts	Public Works	2,325	24,900		805
Performing Arts Ctr & Louise M. Davies Zellerbach Hall	War Memorial	105,806	2,650,000	35,100,000	810
Health Ctr Building & Central Emergency Hospital 101 Grove St	Health	24,815	200,000	2,360,000	811
240 Van Ness Ave (EDP) 155 Grove St (Art Commission)	Real Estate	13,814	299,000	271,000	811
Civic Auditorium 99 Grove St	Real Estate	113,437	900,000	7,250,000	812
Central Administrative Offices 135 Van Ness Ave	SFUSD	105,806	1,000,000	2,000,000	815
Hayes Valley Community Ctr SE Hayes & Buchanan Sts	Recreation	26,400	143,500	181,433	819
Alamo Park Sr. High Sch SE Hayes & Steiner Sts	SFUSD	60,671	150,000	560,000	823
Station 36 109 Oak St	Fire	6,600	21,000	285,000	837
John Muir School (Elem) 180 Webster St	SFUSD	45,912	99,000	485,000	841
J. Koshland Park SE Page & Buchanan Sts	Park	36,210	290,000	182,118	851
Mini Park Page 55 E Laguna Sts	Park	6,600	43,500	20,000	852

ESCRIPTION	JURISDICTION	AREA	LAND	IMPROVEMENTS	BLOCK
sie L. Smith Child Care Ctr -Kindergarten School Gough St	SFUSD	16,500	$ 50,000	$ 15,000	853
oce Park s Building Duboce & Scott Sts	Park Recreation	183,547	550,000	460,000	876
ht Harbor & Marina Park ina Blvd at Fillmore St	Park	74.165 Ac	3,595,000	630,681	900
er St Outfall Floatation Fac	Public Works	(See Park Dept)		3,330,000	900
ess to Palace of Fine Arts Lyon & Jefferson Sts	Public Works	2,971			909
ace of Fine Arts 1/3601 Lyon St	Park	15.72 Ac	12,500,000	7,500,000	916
Francisco Comm Sch (Elem) 0 Divisadero St	SFUSD	75,625	300,000	300,000	920
Hollow Playground ey nr Baker St	Recreation	6,853	10,000	33,000	942
at Sch (Elem) (Closed) 4 Pacific Ave	SFUSD	46,498	1,100,000		963
eidio Branch 5 Sacramento St	Library	35,114	70,000	145,000	1006
eidio Heights Playground Cay 137.5 W Walnut St	Recreation	18,906	75,000	38,000	1009
are Lillienthal Sch (Elem) 5 Sacramento St	SFUSD	43,605	108,000	350,000	1014
William Cobb Sch (Elem) 2 California St	SFUSD	56,718	110,000	240,000	1027
Vacant					

REAL PROPERTY OWNED BY THE CITY AND COUNTY OF SAN FRANCISCO

ESCRIPTION	JURISDICTION	AREA	LAND	IMPROVEMENTS	BLOCK
tion 10 Presidio Ave	Fire	30,883	$ 94,000	$ 240,000	1032
i Park ush 165 E Baker St	Park	7,906	42,900	35,000	1053
sevelt Junior High Sch Arguello Blvd	SFUSD	94,469	190,000	920,000	1061
ry Child Care Ctr Cook St	SFUSD	51,909	104,000	190,000	1067
rel Hill Playground Euclid & Collins Sts	Recreation	61,600	245,000	172,000	1068
barn & Offices Presidio Ave	Muni Railway	235,550	825,000	906,000	1072
town Park Apartments 5 Scott St	Real Estate	99,593	560,000	1,565,979	1099
i Park)'Farrell & Beideman Sts	Park	2,580			1100
l Wallenberg High Sch Vega St	SFUSD	144,184	500,000	905,000	1105,1111
elo J. Rossi Playground rguello & Edward Sts	Recreation	284,656	850,000	412,000	1140-A, 1141
ew Jackson Sch (Elem)) Grove St (Closed)	SFUSD	55,000	70,000	215,000	1194
. Adams Comm College Ctr 6 Hayes St	Community College	104,844	157,200	870,000	1196
ion 21 4 Grove St	Fire	8,164	20,000	202,000	1200
Lased Site					

SCRIPTION	JURISDICTION	AREA	LAND	IMPROVEMENTS	BLOCK
er Engine 21 (Inactive) Oak St	Fire	3,437	$ 9,500	$ 20,000	1215
Branch Page St	Library	7,750	19,000	137,000	1229
ence Martin Child Care Ctr Kindergarten Sch Page St	SFUSD	21,656	60,000	23,000	1236
iam De Avila Sch (Elem) Haight St	SFUSD	53,905	135,000	465,000	1243
ro St (Remainder) uboce & Castro Sts	Public Works	854	800		1260
en Gate Park & Pan Handle	Park	(See Block 1700)			1263/64
echnic Senior High Sch rederick St (Vacant)	SFUSD	139,263	280,000	2,330,000	1265
t Tunnel nr Cole Sts	Muni Railway	39,456	60,000		1268
icated St rl & Arguello	Public Works	1,616			1275-A
an Sch (Elem) rattan St	SFUSD	63,390	158,500	181,000	1281
an Playground anyan & Alma Sts	Recreation	66,527	132,000	153,000	1283
liff #2 Sewage Pump Sta	Public Works	9,000	18,000	107,000	1306
liff #1 Sewage Pump Sta	Public Works	1,783	3,500	13,000	1309
Phelan Recreation Beach ear lease) liff & El Camino del Mar	Recreation		USA	123,000	1309

SCRIPTION	JURISDICTION	AREA	LAND	IMPROVEMENTS	BLOCK
oln Park ce of the Legion of Honor Clubhouse & Clement St	Park	110.421 Ac	$ 4,416,840	$ 507,688 2,425,000 64,000	1313
obos Shoreline Development year lease)	Recreation		USA		1313
Rocks	Park	1 Ac			
tain Lake Park & Lake St	Park	653,400	1,960,000	16,366	1345
idio Park Way	Park	23.0 Ac	2,600,000	*	
	*Includes Blocks 1373, 1420, 1445, 1531, 1556, 1631, 1656				
mond Playground th 225 S Lake St	Recreation	36,000	144,000	53,000	1378
ambeau Playground th 225 S Lake St	Recreation	36,000	144,000	9,000	1384
ent Tennis Courts :h 225 S California St	Recreation	36,000	144,900	5,000	1403
Sch (Elem) - 23rd Ave	SFUSD	60,000	240,000	535,000	1411
r For Independent Learning · 18th Ave (Sr High Sch)	SFUSD	36,000	144,000		1415
Sch (Elem) 1th Ave	SFUSD	42,000	168,000	278,000	1421
e Peabody Sch (Elem) 7th Ave	SFUSD	36,000	144,000	208,000	1427
nt Off-street Parking t 100 S Clement St	Real Estate	12,300	74,500	155,000	1439

REAL PROPERTY OWNED BY THE CITY AND COUNTY OF SAN FRANCISCO

SCRIPTION	JURISDICTION	AREA	LAND	IMPROVEMENTS	BLOCK
ıent Off-street Parking th 175 S Clement St	Real Estate	9,000	$ 76,000	$ 110,000	1440
ımond Branch - 9th Ave	Library	36,000	144,000	156,000	1441
ry Off-street Parking eary 105 W 21st Ave	Real Estate	7,375	82,500		1453
sidio Jr High Sch - 30th Ave	SFUSD	144,000	576,000	1,150,000	1461
:ion 34 - 41st Ave	Fire	5,410	21,500	100,000	1473
›e Protection Seal Rock & El Camino Del Mar	Public Works	552			1483
ı Branch - 37th Ave	SFUSD	18,000	72,000	153,000	1508
ion 14 - 26th Ave	Fire	6,600	39,500	30,000	1518
nne Playground th 225 S Geary St	Recreation	36,000	144,000	5,000	1526
ıy Offstreet Parking th 100 S Geary St	Real Estate	12,000	95,000	36,000	1526
ıion 31 - 12th Ave	Fire	12,144	400,000	150,000	1532
ı Ave Substation 5 - 8th Ave	Municipal Ry	6,000	24,000	65,000	1536
:mond Station 9 - 6th Ave	Police	36,000	144,000	62,500	1538

ESCRIPTION	JURISDICTION	AREA	LAND	IMPROVEMENTS	BLOCK
orge Washington Sr High Sch 0 - 32nd Ave	SFUSD	679,002	$ 2,300,000	$ 3,381,000	1574
imming Pool Site	Rec-Park	12,800			1574
fayette Sch (Elem) 45 Anza St	SFUSD	74,400	297,500	540,000	1579
lboa La Playa Terminal Loop	Municipal Ry	17,400	52,200		1595
cinda Weeks (closed) 0 - 31st Ave	SFUSD	36,000	275,000		1614
orillo Sch (Elem) 5 24th Avenue	SFUSD	73,490	408,500	100,000	1620
gonne Sch (Elem) 5 - 17th Ave	SFUSD	68,520	274,000	131,000	1627
ınk McCoppin Sch 1 Child Care Ctr (Elem)	SFUSD	42,000	168,000	273,000	1638
gonne Nursery) - 16th Ave	SFUSD	38,250	153,000	16,000	1658
ton Playground 7th 225 N Fulton St	Recreation	36,000	144,000	12,500	1670
rillo Playground 8th 200 S Cabrillo St	Recreation	39,000	152,000	12,500	1681

REAL PROPERTY OWNED BY THE CITY AND COUNTY OF SAN FRANCISCO

ESCRIPTION	JURISDICTION	AREA	LAND	IMPROVEMENTS	BLOCK
den Gate Park and Panhandle	Park	1017.4 Ac	$80,000,000	$	1700
ezar Stadium				1,608,408	
ezar Basketball Pavilion				367,000	
aight Street Card Shelter				15,000	
ark Lodge				241,000	
dministration Building				380,000	
onvenience Stations				115,000	
hildrens Playground				140,000	
onservatory				60,000	
ursery				42,600	
ervice Yard				235,000	
ig Recreation Baseball Grounds				92,822	
usic Concourse				277,430	
all of Flowers				567,160	
lubhouse at Tennis Courts				108,065	
lubhouse at Bowling Green				12,000	
andball Courts				56,000	
apanese Tea Garden				50,000	
boretum Pump Station				11,600	
tow Lake Boat House and Reservoir				124,597	
olden Gate Park Sewage Plant				207,000	
tadium				115,000	
ly Casting Pools				110,000	
indmills and Golf House				110,000	
each Chalet				50,000	
halet Playing Field				15,000	
H. de Young Memorial Museum				2,520,000	
alifornia Academy of Sciences				3,772,000	
d Police Academy, Fulton & 37th Avenue				140,000	
ayground NE Sector				29,700	
rry-Go-Round				15,957	
nhandle (Irrigation) & (Play Structure)				234,075	
			TOTAL -----	$11,822,414	

ESCRIPTION	JURISDICTION	AREA	LAND	IMPROVEMENTS	BLOCK
k Emergency Hospital nyan nr Waller	Health	(See Golden Gate Park)	$	$ 30,000	1700
k Police Station ar Dr	Police	(See Golden Gate Park)		65,000	1700
hmond-Sunset age Treatment Plant th Dr	Public Works	(See Golden Gate Park)		2,280,000	1700
set Parkway to Sloat Blvd	Public Works	53 Ac	3,088,000		*
* Includes Blocks 1714, 1791, 1817, 1882, 1907, 2013, 2073, 2098, 2156, 2181, 2313, 2365, 2389, 2437, 2460-A, 2505-A, 2520-A					
er Irving Offstreet Parking	Real Estate	8,500	56,000	111,000	1730
0th 75 N Irving					
tion 22 0 - 16th Ave	Fire	7,500	75,000	230,000	1735
una Honda Sch) - 7th Ave	SFUSD	48,000	120,000	314,000	1761
er Irving Offstreet Parking h 100 S Irving	Real Estate	12,000	122,500	37,000	1763
set Branch (- 18th Ave	Library	7,500	22,500	122,500	1773
erson Sch (Elem) 2 Irving St	SFUSD	82,500	250,000	715,000	1773
erson Nursery 5 - 25th Ave	SFUSD	18,000	54,000	16,000	1779
srict 5 Health Ctr 5 - 24th Ave	Health	18,000	54,000		1779
Lased to U.C.					

DESCRIPTION	JURISDICTION	AREA	LAND	IMPROVEMENTS	BLOCK
ni Railway Substation, Judah Judah 32 W 32nd	Hetch Hetchy	2,500	$ 52,500	$	1787
S. Key Annex Child Care Ctr e-Kindergarten Sch 51 - 42nd Avenue	SFUSD	60,000	135,000	195,000	1797
ation 23 48 - 45th Avenue	Fire	3,600	7,200	150,000	1799
rminal Loop Judah & La Playa	Municipal Ry	2,625	5,000		1805
tch Hetchy Substation 37 - 9th Ave	Hetch Hetchy	2,508	103,000	15,215	1844
ke Honda Tract 7th Ave & Lawton St	Water	21,152	42,000		1852
y Jr/Sr High Sch 41 - 12th Ave	SFUSD	78,007	156,000	260,000	1858
dedicated Alley Lawton 110 W 20th Ave	Public Works	1,900	1,030		1866
wton Sch (Elem) 70 31st Ave	SFUSD	90,000	180,000	900,000	1876
ancis Scott Key Sch (Elem) 30 43rd Ave	SFUSD	90,000	180,000	740,000	1888
set Playground 28th Ave & Lawton St	Recreation	144,000	288,000	212,000	1915
n Space h Ave & Noriega St	Park	26,445	520,000		1928-B
ae Honda Tract E7th Ave & Lawton St	Water	82,570	206,000		1937

ESCRIPTION	JURISDICTION	AREA	LAND	IMPROVEMENTS	BLOCK
L. Roberts Special Sch 75 - 44th Ave	SFUSD	61,020	$ 122,000	$ 234,000	2005
and View Park th Ave nr Moraga St	Park	48,000	17,500		2034A
en Space th & 15th Avenues	Park	113,423	1,127,500		2034A
servoir Lands 7th Ave & Moraga St	Water	310,147	110,000		2043
ope Protection S Laguna Honda Blvd	Public Works	226,512	55,000		2044,2120 2127
NSET COMMUNITY CENTER		31.65 Ac			
Mark Twain Senior High Sch 1920 - 41st Ave	SFUSD	204,592	703,000	764,000	2094
District 5 Mental Health Ctr 1990 - 41st Ave	Health	18,000	63,000	92,000	2094
West Sunset Playground Ortega Branch 3223 Ortega St.	Recreation Library	401,097 21,875	2,500,000 20,000	259,198 169,000	2094
A.P. Giannini Jr High Sch 3151 Ortega St	SFUSD	423,696	1,500,000	3,042,000	2094
Parking Area - 70' x 105.20'	Recreation	7,364	87,000		2094
NE 41st Ave & Quintara St Vacant Lot	Recreation	302,032			2094
tion 18 9 - 32nd Ave	Fire	15,000	30,000	250,000	2102
uset Reservoir E 8th Ave & Ortega St	Water	34.38 Ac	2,150,000	3,936,000	2107

REAL PROPERTY OWNED BY THE CITY AND COUNTY OF SAN FRANCISCO

ESCRIPTION	JURISDICTION	AREA	LAND	IMPROVEMENTS	BLOCK
nn P. Murphy Playground 60 - 9th Ave	Recreation	53,247	$ 106,000	$ 35,000	2126
nset Heights Park Rockridge & 12th Ave	Park	212,137	125,000		2132-A 2132-B
L. Stevenson Sch (Elem) 51 - 34th Ave	SFUSD	144,000	288,000	1,465,000	2154
raham Lincoln Sr High Sch 24th & Quintara (Annex)	SFUSD	42,000	84,000	225,000	2193
raham Lincoln Sr High Sch 62 - 24th Ave	SFUSD	704,000	1,150,000	5,250,000	2194
ation 40 55 - 18th Ave.	Fire	6,000	12,000	80,000	2199
s Shelter 14th & Quintara	Municipal Ry	2,692	2,700		2203
est Hill Tank dosa Ave.	Water	18,052	18,500		2207
set Tank & Pump Station 4th 100 N Santiago St	Water	12,000	24,000	20,000	2305
bert Hoover Jr High Sch 20 - 14th Ave	SFUSD	358,229	2,324,906	3,185,000	2336
eet Cleaning Department 30 - 19th Ave	Public Works	12,500	350,000	50,000	2347
oppin Square E24th Ave & Taraval St	Park	330,000	660,000		2351
kside Branch 20 Taraval St	Library	(See Park Department)		174,000	2351
aval Station 35 - 24th Ave	Police	19,500	30,000	187,000	2353

REAL PROPERTY OWNED BY THE CITY AND COUNTY OF SAN FRANCISCO

ESCRIPTION	JURISDICTION	AREA	LAND	IMPROVEMENTS	BLOCK
A. Hearst Child Care Ctr 45 Santiago St	SFUSD	60,000	$ 120,000	$ 236,000	2370
ni Railway Taraval Substation	Hetch Hetchy	2,500	35,000		2385
rl Larsen Park 19th Ave & Vicente St	Park	288,000	576,000		2420 2477
rkside Sch (Elem) 50 - 25th Ave (Closed)	SFUSD	90,000	180,000	310,000	2425
loa School (Elementary) 50 - 42nd Ave	SFUSD	173,200	346,000	1,000,000	2455
ıth Sunset Playground 40th Ave & Vicente St	Recreation	156,800	314,000	24,000	2456
rkside Square 26th Ave & Vicente St	Park	362,080	500,000		2469
mund Stern Recreation Grove 19th & Sloat Ave	Recreation	33.149 Ac	600,000	106,885	2488
elake Park Playground elake Sewage Pumping Station stlake & Vale Sts	Recreation Public Works	30.958 Ac	350,000	 27,300	2500-A
at Blvd (35' strip)	Public Works	30,442			2540
na Vista Park ght & Buena Vista Sts	Park	36 Ac	1,440,000		2601
linley Sch (Elem) Castro St	SFUSD	73,600	150,000	365,000	261?
evelt Way at Henry St	Public Works	14,894	15,000		2612
na Heights Playground and or Museum t & Roosevelt Ave	Recreation	721,266	165,000	390,000	2615

SCRIPTION	JURISDICTION	AREA	LAND	IMPROVEMENTS	BLOCK
irway of Ord Court	Public Works	998	$	$	2619
Olympus (Upper Terrace)	Park	10,000	20,000		2629-A
ion 12 5 Stanyan St	Fire	11,150	22,000	240,000	2630
erior Park Belt (Green Belt)	Park	903,696	318,500		*
* Includes Blocks 2634-A, 2643, 2643-B, 2664, 2719-C, 2723, 2724, 2781, 2782, 2788 2789, 2844, 2873					
n Peaks Blvd & Park n Peaks Blvd	Park	591,545	130,000		2643
y Protection n Peaks Blvd	Public Works	86,292	35,000		2643
e Protection 7th & Roosevelt Ave	Public Works	1,188			2645
ka Valley 2 Off-Street Prkg & Collingwood Ave	Real Estate	8,473	81,563		2647
fic Island 7th & Corbett Ave	Public Works	2,298	1,150		2651
ury Tank & Tank House Clayton St	Fire	7,813	12,000		2655
et Street (Remainder)	Public Works	81			2657
fic Island rket & Merritt Sts	Public Works	4,862			2658
t Street (Remainder)	Public Works	12,775	13,000		2659
e R/W (5' Strip) tt & Deming Sts	Public Works	765	2,675		2660

SCRIPTION	JURISDICTION	AREA	LAND	IMPROVEMENTS	BLOCK
n Space (Tank Hill) n Peaks Blvd	Park	126,145	$ 650,000	$	2662
ond Community (Elem) Clarendon Ave	SFUSD	135,036	195,000	853,229	2684
eka Valley Playground 19th & Collingwood St	Recreation	83,500	120,000	625,000	2694
glas Sch (Elem) 5 - 19th St	SFUSD	31,405	48,000	503,000	2697
n Space (Kite Hill)	Park	95,561	384,400		2701A/2715 2716
ket Street Extension	Public Works	2,800	1,400		2713
n Space (Seward Park)	Rec/Park	17,662	274,500		2714
ett Sch (Elem) (Closed) Corbett Ave	SFUSD	28,600	43,000	35,000	2718
Burnet Ave (Vacated)	Public Works	7,275			2719-B
it Reservoir Site Alto Ave	Water	386,159	174,000		2719-C
Peaks Reservoir Alto Ave	Fire	878,082	398,000		2719-C
stmas Tree Point Lands Peaks Blvd	Real Estate	392,040	150,000		2719-C
Line Right-of-Way o Alto 150 S Twin Peaks	Fire	5,000	4,000		2721
a Honda Reservoir una Honda & Clarendon	Water	814,136	100,000		2734

ESCRIPTION	JURISDICTION	AREA	LAND	IMPROVEMENTS	BLOCK
ro Reservoir Site town Terrace Playground Clarendon & Olympia	Water	592,852	$ 465,000	$	2736
ftop School (Elem) Burnett Ave	SFUSD	179,467	80,000	434,000	2756
arado Sch (Elem) Douglass St	SFUSD	79,247	120,000	437,000	2773
irway & Open Space to acilitate traffic	Public Works	8,435	10,000		2777
tion 24 Hoffman Ave	Fire	5,550	8,000	65,000	2801
tola Drive (Remainder)	Public Works	38,825	120,000		2808,2832, 2870
Valley Tennis Courts 24th & Douglass	Recreation	40,281	60,000	5,000	2829
ina Honda Hospital ina Honda Blvd & Dewey	Health	61.585 Ac	1,271,968	9,360,000	2842
cifier Station	Hetch Hetchy	5,000	100		2842
h Guidance Ctr & Sch 5 Woodside Ave	Juvenile Court	607,226	285,000	4,115,000	2842
tr Dept. Parcel 371	Water	80,000	37,932		2842
aion 20 5 Olympia Way	Fire	17,600	35,000	325,000	2842
m House	Water	2,900			2844
servation Area rola Drive	Public Works	50,140	43,000		2848

ESCRIPTION	JURISDICTION	AREA	LAND	IMPROVEMENTS	BLOCK
aza - Clipper & 26th Sts	Public Works	15,867	$ 63,468	$	2850
rest Hill Station guna Honda Blvd	Municipal Railway	50,137	103,000	125,000	2864
en Park Reservoir Land	Hetch Hetchy	422,532	275,000		*
Shaughnessy Blvd	*Includes Blks 2901-A, 2944-A, 2953, 2964/66, 3030				
affic Island Laguna Honda & Vasquez	Public Works	9,525	19,000		2918-A
st Portal Branch) Lenox Way	Library	9,250	25,000	170,000	2919
anford Hts Reservoir & anford Hts Playground Teresita & Agua Way	Water Park	161,216	240,000		2946-A
pe Protection haughnessy nr Del Vale	Public Works	17,432	8,716		2949-A
aloma Playground Omar & Sequoia	Recreation	98,140	195,000	138,000	2955-B
aloma Sch (Elem) Omar Way	SFUSD	101,600	200,000	990,000	2955-B
Davidson Park Myra & La Bica	Park	39.42 Ac	394,000		2961-A 3015
s Portal Sch (Elem) Lnox Way	SFUSD	122,324	240,000	525,000	2979
s Portal Playground Lnox & Ulloa	Recreation	82,500	160,000	500,000	2979
s Portal Off-Street Parking lloa & Claremont	Real Estate	9,473	88,500		2979-A

ESCRIPTION	JURISDICTION	AREA	LAND	IMPROVEMENTS	BLOCK
tion 39 l Portola Dr	Fire	29,984	$ 60,000	$ 110,000	2982
pe Protection Portola Dr	Public Works	182,516	195,000		2983 2988 2989
t Portal Off-Street Parking est Portal 300 W Vicente	Real Estate	6,240	110,000	17,500	2988-A
pe Protection Lot 22	Public Works	2,990			3000-A
nyside Playground rose & Edna	Recreation	46,750	75,200	500,000	3032-A 3064
er Drainage angles 100 E Foerster	Public Works	5,000	5,000		3064
tola Dr (Remainder) Portola & San Fernando	Public Works	16,125	23,341		3069
er Drainage ngles 175 E Foerster	Public Works	5,000	5,000		3088
yside Sch (Elem) Foerster St	SFUSD	64,687	97,000	308,000	3121
lsior Off-Street Parking rton 100 N Mission	Real Estate	10,000	65,000		3148
College elan Ave	Community College	55.026 Ac	3,576,700	14,630,335	3179
ba Park ean & San Jose Aves	Park	23.858 Ac	1,807,000		3179
cean Ave	Recreation	20,095	32,500		3179
side Station oung Dr	Police	42,861	65,000	62,500	3179

ESCRIPTION	JURISDICTION	AREA	LAND	IMPROVEMENTS	BLOCK
boa Park Reservoir Site Ocean & Phelan	Water	28.56 Ac	$ 1,650,000	$	3180
lan Loop (Municipal Ry) an & Phelan	Water	52,646	118,830		3180
hannelization Road an & Phelan	Public Works	16,298	1,170		3180
tion 15 0 Ocean Ave	Fire	15,316	30,000	290,000	3180
modore Sloat Sch (Elem) Darien Way	SFUSD	195,266	390,000	365,000	3256
pe Protection Ocean & San Leandro	Public Works	360	4,050		3257
os Junior High Sch Aptos Ave	SFUSD	121,974	240,000	1,750,000	3266-A
os Playground Aptos & Ocean	Recreation	202,000	400,000	43,508	3266-A
nunity College Admin Bldg Gough St	Community College	45,600	447,000	353,000	3504
bilitation Site	Social Services	11,800	118,000		3512
sie Street (Vacated)	Social Services	1,207			3513
0190 Otis Street	Social Services	50,455	266,850	8,526,000	3513
orner, Lot 7	Public Works	1,369	3,400		3513
d Visual Warehouse 4 Harrison St	SFUSD	33,050	100,000	300,000	3520
ation 6 5 anchez St	Fire	12,500	25,000	265,000	3542

SCRIPTION	JURISDICTION	AREA	LAND	IMPROVEMENTS	BLOCK
. Storage & Maintenance Facility 0 Harrison	Municipal Ry	268,872	$ 4,500,000	$ 1,600,000	3551
shall School (Elem) 5 - 15th St	SFUSD	33,900	68,000	215,000	3553
shall Annex (Elem) (Closed) 0 Mission St (75-year lease)	SFUSD	36,400	140,000	432,000	3554
n Space & Beaver	Recreation	2,567	165,000		3561
eka Valley Branch 5 - 16th St	Library	18,906	65,000		3564
trict 1 Health Ctr 0 - 17th St	Health	16,500	55,000		3564
:hez School (Elem) Sanchez St	SFUSD	72,921	220,000	428,000	3565
·ett Junior High Sch Church St	SFUSD	183,279	550,000	1,350,000	3565
sion Off-Street Parking Iff 122 S 16th Sts	Real Estate	19,697	83,400		3569
sion Comm College Ctr Site 7th & Folsom Sts	Community College	60,925	305,000		3571
sion Senior High Sch 5(- 18th St	SFUSD	234,640	700,000	2,185,000	3579
ea Valley Off-street Parking Catro 220 N 18th St	Real Estate	7,860	17,750		3582
sson Park 1th & Dolores	Park	618,240	1,850,00	69,609	3586 3599
eased Site					

ESCRIPTION	JURISDICTION	AREA	LAND	IMPROVEMENTS	BLOCK
sion Staging Site 0 - 20th St	SFUSD	155,195	$ 941,000	$	3593
e College, 2310 Folsom St tion 7 0 Folsom St	Fire	74,725	225,000	566,000	3594
sion Playground Linda & 19th Sts	Recreation	77,661	400,000	65,000	3597
n Space encia-Cunningham	Park	10,350	130,500		3597
rch St "J" Line Church & 20th Sts	Municipal Ry	28,153	28,000		3606
som Playground Folsom & 21st Sts	Recreation	34,300	65,000	37,760	3611
n Space tw Treat & Harrison Sts)	Park	18,375	190,000		3612
n A. O'Connell Sr High Sch 5 - 21st St	SFUSD	67,375	190,000	3,195,000	3613
sion-Bartlett Parking Plaza Bartlett & 22nd Sts	Real Estate	66,089	300,000		3616
rch Street "J" Line Church & 22nd Sts	Municipal Ry	29,430	30,000		3619
ion Nursery 0Church St	SFUSD	23,199	46,000	22,000	3620
ion School (Elem) 3 - 22nd St	SFUSD	80,275	160,000	500,000	3630
wtown Sr High Sch 0 Bartlett St	SFUSD	56,237	280,000	680,000	3636
wthorne Sch (Elem) 5 Shotwell St	SFUSD	69,515	140,000	380,000	3638

ESCRIPTION	JURISDICTION	AREA	LAND	IMPROVEMENTS	BLOCK
ace Mann Jr High Sch 1 - 23rd St	SFUSD	111,527	$ 335,000	$ 1,010,000	3643
sion Station 0 Valencia St	Police	11,778	75,000	193,000	3644
tion 1 Jessie St	Fire	5,625	36,900	430,000	3704
coln Building th & Market Sts	SFUSD	75,625	3,500,000	1,250,000	3705
ntown Campus sion & 4th Sts	Community College	9,750	243,750		3705
ntown Sub-Station Stevenson St	Municipal Ry	4,644	22,000	65,000	3708
i Turnaround (Ferry Park) sion & Embarcadero	Municipal Ry	34,375	353,354		3714
arcadero Plaza	Park	(See Block #233)			
ion 35 (Inactive) Howard St	Fire	4,400	17,000	240,000	3722
h & Mission Garage Mission St	Real Estate	120,600	1,457,000	3,200,000	3724
Park ward & Langton	Park	9,375	92,500	28,000	3730
Space (So of Market)	Rec/Park	44,625	1,814,284		3731
one Ctr Parking Garage one Ctr (Air Space Only)	Parking	40,732			3735
ino Education Ctr arrison St	SFUSD	37,325	120,000	90,000	3752
sed Site					

SCRIPTION	JURISDICTION	AREA	LAND	IMPROVEMENTS	BLOCK
ner Hulbert Alley, Lot 102 Clara 80 NE 5th Sts	Public Works	1,000	$ 3,250	$	3752
sie Carmichael Sch (Elem) Sherman St	SFUSD	110,000	385,000	285,000	3754
nic - 7th St	Health	4,250	15,000	200,000	3755
oline Service Station ant nr 7th St	Purchasing	14,335	72,800	164,000	3758
ehouse	Purchasing	10,842	54,300	34,350	3758
of Justice Bryant St	Real Estate	169,623	1,290,000	15,586,000	3759
enth & Harrison Prkg Plaza	Real Estate	129,677	150,000		3759
h Park outh Park Ave	Park	37,779	75,000		3775
nt St Pipe Yard ryant 275 SW 4th St	Water	59,812	209,000	8,800	3777
hborhood Cultural Ctr Brannan St	Art Commission	26,445	136,400	93,550	3781
ion 8 luxome St	Fire	9,600	33,200	160,000	3786
ng Station #1 2nd St	Fire	16,000	56,000	1,300,000	3788
e Pumping Station 40 W Channel St	Public Works	2,100	8,400		3804
P Crosstown Transport Force Main	Public Works	95,626	400,000	16,300,000	3806
ton 30 (inactive) 0 - 4th St	Fire	25,377	84,000	103,000	3837

REAL PROPERTY OWNED BY THE CITY AND COUNTY OF SAN FRANCISCO

ESCRIPTION	JURISDICTION	AREA	LAND	IMPROVEMENTS	BLOCK
ant Substation & Overhead Dept Bryant & Alameda Sts	Municipal Ry	48,000	$ 144,000	$ 202,000	3904
ehouse - Purchaser of Supplies 0 - 15th St	Purchasing	15,260	46,000	272,000	3925
eau of Light, Heat & Power rison nr Alameda Sts	Hetch Hetchy	35,952	176,750		3925/26
tion 29 Vermont St	Fire	5,950	18,000	170,000	3935
nklin Square 16th & Bryant Sts	Park	192,000	576,000	13,625	3963
rero Div Trolley Bus Yard 0 Mariposa St	Municipal Ry	192,000	576,000	1,400,000	3971
Bruno Ave San Bruno & Mariposa	Public Works	1,620			3975
son Playground 7th & Carolina	Park Recreation	192,000	576,000		3981
ick Henry Sch (Elem) Vermont St (closed)	SFUSD	64,500	130,000	1,170,000	4029
ero Hill Jr High Sch De Haro St	SFUSD	239,000	750,000		4032/33 4034
el Webster Sch (Elem) Missouri St	SFUSD	55,000	110,000	368,000	4066
ro Branch 6 - 20th St	Library	3,750	6,000	95,000	4068
iley Square 2th & Vermont Sts	Park	130,200	130,000		4076/4091
esed Site					

SCRIPTION	JURISDICTION	AREA	LAND	IMPROVEMENTS	BLOCK
Francisco General Hospital l Potrero Ave	Health	913,765	$ 1,830,000	$37,700,000	4090 4140 4154
ont St (Remainder) Vermont & 22nd (Surplus Prop)	Public Works	4,273	3,000		4093
ion 37 Wisconsin St	Fire	5,000	10,000	47,500	4097
Scott Sch (Elem) (Closed)) Tennessee St	SFUSD	30,000	45,000	119,000	4107
heast Station) Third St	Police	12,000	36,000	100,000	4108
er Engine 16 (inactive) Tennessee St	Fire	5,000	10,000	98,000	4108
nt Sch (Elem) Bryant St	SFUSD	36,000	150,000	273,000	4151
ero Heights Reservoir 2nd & Wisconsin Sts	Water	40,000	40,000		4161
ero Hill Recreation Ctr 2nd & Arkansas Sts	Recreation	415,680	160,000	400,000	4163
M. Wood Motorcoach Ctr - 22nd St	Municipal Ry	361,953	1,084,800		4169/71
Park h 50 W York Sts	Park	5,200	41,500		4209
e - 24th St	Municipal Ry	80,000	160,000	343,000	4213
ro Hill Health Ctr	Health	20,690	41,000		4219
sed Site					

SCRIPTION	JURISDICTION	AREA	LAND	IMPROVEMENTS	BLOCK
r King Sch (Elem) Carolina St	SFUSD	65,900	$ 67,000	$ 843,000	4219
hine Small High Sch Bryant St	SFUSD	39,000	98,000	474,000	4273
s Rolph Jr. Playground otrero & Army Sts	Recreation	134,334	305,000	18,266	4276
a Vista Sch (Elem) - 25th St	SFUSD	40,000	120,000	198,500	4277
Space dsen Dairy Site)	Park	199,583	700,000		4277
au of Equipment - 25th St	Fire	7,500	15,000	55,000	4279
ero Nursery Connecticut St	SFUSD	25,000	37,500	30,000	4287
et Area (not dedicated)	DPW	52,789			4290/91, 4317/18, 4329,4349
St Circle Amy & Bayshore Fwy	Public Works	78,538	350,000	146,351	4339 5512
pration Yard	Public Works	274,846	687,000	706,000	4341/42 4343
e Right of Way Napoleon 410 E. Evans Sts	Public Works	7,260	9,500		4347B
Terminal Facility Tulare & Tennessee Sts	Port Commission	3.17 Ac	262,960		4379/80
ter Retention Basin	Public Works	101,573	46,500		4381/82
Effluent Sewer Isais & Arthur Sts	Public Works	8,634	27,450		4501

SCRIPTION	JURISDICTION	AREA	LAND	IMPROVEMENTS	BLOCK
tion 25 5 Third St	Port	11,200	$	$ 110,000	4502A
age Pump Station udson & Hunters Pt Sts	Public Works	1,662	2,000	83,000	4646
Francis Drake Sch (Elem) Harbor Road	SFUSD	155,422	155,000	1,161,000	4700
Francis Drake Annex (Elem) Middlepoint Road (closed)	SFUSD	52,533	71,000	31,000	4700
ters Pt II (Elem) (closed) Kiska Road	SFUSD	112,167	125,000	137,000	4700
ld Care Center No 2 Martin Luther King Nursery	Mayor	20,647	36,000	235,000	4710
ers Point Park Lands	Park	26,423	26,500		4711
ers Point Reservoir	Water	22,963	22,750		4711
hborhood Facility & Child e Center No 4 McCleod Bethune	Mayor	50,646	57,230	493,000	4711
diah Smith Sch (Elem) (closed) Southridge Road	SFUSD	135,793	245,000	1,080,000	4713
top Park, Hunters Point	Rec-Park	153,660			4713
l Care Ctr No 3 in William T. Shorey Nursery	Mayor	16,816	13,500	255,000	4714
top Playground rs Point nr Oakdale Ave	Park	166,878	550,000		4715
sed Site					
ant					

SCRIPTION	JURISDICTION	AREA	LAND	IMPROVEMENTS	BLOCK
ez Playfield (Mendell St)	Park	256,407	$ 105,200	$ 449,623	4720
d Care Ctr No 1 urner Truth Nursery	Mayor	28,662	43,000	202,000	4720
r Right of Way lou 125 N Jennings Sts	Public Works	2,500	2,500		4731
- W Palou 225 N Griffith plus Property)	Public Works	4,396	6,000		4756
ion 17 Shafter Ave	Fire	10,000	20,000	237,500	4792
nt Land as at Griffith	Real Estate	220,000	220,000		4794/4805
nt Land	Public Works	43,952	90,000		4813
ge Pumping Station semite & Ingalls Sts	Public Works	3,000	6,000	335,000	4832
latory Health Care Ctr ith & Bancroft Sts	Health	52,500	110,250		4849
at Land oft & Carroll Ave	Public Works	5,000	50		4866
e Pumping Station ith nr Fitch Sts	Public Works	900	900	62,000	4884
at Land et & Fitzgerald Ave	Public Works	10,000	100		4924
errian Overpass man & Griffith Sts	Public Works	2,556	10,000		4937
t Marte Sch (Elem) 5 Gilman Ave	SFUSD	204,740	397,500	1,160,000	4944 4964

ESCRIPTION	JURISDICTION	AREA	LAND	IMPROVEMENTS	BLOCK
man Playground man & Griffith Sts	Recreation	306,053	$ 300,000	$ 5,000	4945 4963
ngerson Ave (2 Lots) 14 and 18	Real Estate	5,000	10,000		4964
View Park View Park Road	Park	26.114 Ac	130,000		4977 4991
n Space - Lathrop Ave	Park	22,000	100,000		4991
shore Blvd (Lot 5-D)	Public Works	1,863	500		4991
Ave (future extn)	Public Works	113,125	10,000		4991
dlestick Park Ext	Public Works	50,966	114,650		4991
dlestick Park t of Jamestown St	Park	77.36 Ac	5,000,000	5,255,830	5000
ers Pt Expressway (Remainder)	Public Works	32,800	1,500		5027
er Ave (Remainder)	Public Works	3,227	4,500		5054-A,5069
hore Blvd (Remainder)	Public Works	14,400	14,500		5067
ey Way (Remainder)	Public Works	10,585	7,500		5076
lestick Cove Sch (Elem) Lathrop Ave (closed)	SFUSD	41,700	80,000	90,000	5090
ater Pollution Control : Expansion (Expansion)	Public Works	18.426 Ac	4,800,000	153,729,000	5227,5233, 5234,5243, 5244,5251
ter Pollution Control Plant Jerrold Ave	Public Works	25.31 Ac	6,600,000	7,550,000	5262 5280/81
ant					

REAL PROPERTY OWNED BY THE CITY AND COUNTY OF SAN FRANCISCO

SCRIPTION	JURISDICTION	AREA	LAND	IMPROVEMENTS	BLOCK
ic Wholesale Produce Market old & Selby Sts	Real Estate	730,189	$ 2,160,000	$	5262,5264 5268,5269 5282,5284-A 5285-A
old Ave & Poultry Place ated Portion)	Public Works	31,193	93,000		5268,5269 5282,5284-A
olidated Shops Quint St	Purchasing	88,427	250,000	900,000	5262
oration Yard Rankin St	Electricity	148,148	287,000	257,000	5281
oration Yard Newcomb Ave	Water	249,773	500,000		5281 5303/04
ion 9 Jerrold Ave	Fire	60,600	120,000		5286-A
Strip (Lot 4) rrold 167 W Upton Sts	Real Estate	12,950	26,000		5286-A
licated St rd & La Salle Ave	DPW	120			5296
ter Pollution Control Expansion	Public Works	131,137	800,000		5304,5313
pStation innon & Keith Sts	Water	1,875	3,000		5308
eh Lee Recreation Ctr dale & Mendell Sts	Recreation	80,000	240,000	351,926	5310
nt Sch (Elem) (closed) lewcomb Ave, Lane & Oakdale Sts	SFUSD	40,000	120,000	771,000	5310
ased Site					

REAL PROPERTY OWNED BY THE CITY AND COUNTY OF SAN FRANCISCO

DESCRIPTION	JURISDICTION	AREA	LAND	IMPROVEMENTS	BLOCK
outh San Francisco Opera House Newcomb & Mendell Sts	Art Commission	30,600	$ 125,000	$ 25,000	5310/11
outhern Freeway (Remainder) Palou & Selby Sts	Public Works	7,300	18,000		5317
ayview Off-street Parking endell & Palou Sts	Real Estate	7,000	31,000		5323
outhern Freeway (Remainder) (used as Mini Park) Palou & Selby Sts	Public Works	8,900	17,000		5331
nna E. Waden Library 075 - 3rd St	Library	7,378	49,000	235,000	5339
remont Sch (Elem) (closed) 055 Silver Ave	SFUSD	225,118	900,000	843,000	5346/47 5351
uthern Freeway (Remainder) Shafter 100 N Selby Sts	Public Works	6,000	7,000		5350
lton Jr High School Conkling St	SFUSD	269,592	1,100,000	2,368,000	5351 5379/80
. Charles R. Drew Sch (Elem) Pomona St	SFUSD	120,000	192,000	435,000	5356
ithern Freeway (Remainder) nira nr Helena & Augusta Sts	Public Works	3,727	10,000		5372/75/78
ver Right of Way uint 225 S Revere Sts	Public Works	2,500	1,000		5384-C
shore Blvd (Remainder) Bayshore & Silver St	Public Works	37,166	3,500		5392, 5402 5431A
iver Terrace Playground iver nr Bayshore Blvd	Recreation	244,372	105,000	118,000	5396

* eased Site

ESCRIPTION	JURISDICTION	AREA	LAND	IMPROVEMENTS	BLOCK
del Cities 15 Yosemite	Mayor	2,500	$ 10,000	$ 27,000	5418
yview Playground 3rd & Armstrong Sts	Recreation	149,551	250,000	527,670	5420
F. Community College Shop 60 Carrol Ave	S.F. Community College	23,155	74,500	42,800	5423-A
affic Island Carroll & Quint Sts	Public Works	15,347	1,200		5436
yshore Blvd lope Protection)	Public Works	79,515			5435,5439 5447,5448 5451
yview Parkway Key & San Bruno Ave	Public Works	15,947	12,000		5473
Conte Sch (Elem & Child Care Ctr) 25 Army St	SFUSD	64,153	130,000	422,000	5503
edicated St/Bayshore Freeway pe Protection	Public Works	36,397			*
*Includes Block 5458, 5466, 5467, 5471, 5472, 5476, 5477, 5507, 5693, 5695, 5733-A, 5819 & 5821					
y St Widening (Remainder)	Public Works	45,068	332,500		5512
rcita Park EPrecita & Folsom Sts	Park	91,380	126,000	94,743	5516(former)
rffic Island E Peralta & Mullen Sts	Public Works	1,254	1,000		5528
ayshore Blvd lope Protection	Public Works	2,908			5533,5582
ulen Ave Realignment W utledge & Mullen Sts	Public Works	13,790			5535,5557

DESCRIPTION	JURISDICTION	AREA	LAND	IMPROVEMENTS	BLOCK
ts 11 & 12 otwell/Ripley Sts	Public Works	4,000	$ 6,000	$	5545(former)
rnal Heights Park	Park	20.253 Ac	750,000		5548
ope Protection rnal Heights Blvd	Public Works	73,403	73,000		5548,5621/29 5632,5640/41
en Space (Bernal Heights)	Rec/Park	8,750	15,000		5556
' Strip Kinnon nr Barneveld Sts	Real Estate	5,417	6,000		5588-A
intenance & Operations 4 Toland St	SFUSD	257,620	378,000	323,000	5588-A
bert J. Stoffer Warehouse 00 Selby St					5589-A
emany St & San Bruno Ave emainder)	Public Works	850			5607
ni Park (Blks 5617, Lot 43)	Public Works	8,355			5617
pe Protection pman & Nevada Sts	Public Works	1,750	400		5629
nconia St. Alignment	Public Works	2,282	2,750		5635
lpe Protection enal Heights Blvd	Public Works	17,181	4,500		5641
al Revere School (Elem) 5 Tompkins St	SFUSD	49,000	121,500	335,000	5702
enal Hts Library 0(Cortland Ave	(Library use) SFUSD	10,690	158,100	41,000	5707
eral Hts Rec Center	Rec/Park	30,648	47,800	124,000	5707

ESCRIPTION	JURISDICTION	AREA	LAND	IMPROVEMENTS	BLOCK
nal Hts Substation Andover	Muni	1,750	$ 35,000	$	5707
lege Hill Reservoir Elsie & Appleton Sts	Water	346,850	600,000		5710
ly Park ly Park Circle	Park	326,700	375,000	115,000	5714-A (former)
ipero Serra School (Elem) Holly Park Circle	SFUSD	34,730	70,000	238,000	5718
ion 32 Park St	Fire	4,500	9,000	118,000	5720
l Revere School Annex (Elem) Tompkins St	SFUSD	31,500	45,000	334,000	5728
ers' Market Alemany Blvd	Agriculture	173,151	180,000	175,000	5731/5732 5733/5734
is Creek Lots utnam & Crescent Sts	Water Public Works	15,707 7,049	60,000 30,000		5735 5735
Mary's Playground ay & Justin Sts	Recreation	589,367	400,000	400,000	5801
is Creek Lots escent & Alemany Blvd	Water	10,600	21,200		5817/5823
ion Street Parcel ion nr Murray Sts	Public Works	1,164			5835
e Protection ny Blvd	Public Works	310,475			5840/42, 5846,5866/68 5872,5873 & 5899
8 tn Dr	Public Works	962			5842

ESCRIPTION	JURISDICTION	AREA	LAND	IMPROVEMENTS	BLOCK
ais Creek Lots oylston & Gaven Sts	Water	19,935	$ 13,000	$	5848,5853
trict 3 Health Ctr 5 Silver Ave	Health	13,125	120,000	556,000	5881
edicated Sts	Public Works	11,131			5886,5897 & 5898
lcrest Sch (Elem) Silver Ave	SFUSD	106,154	210,000	1,110,000	5911
tion 42 0 San Bruno Ave	Fire	6,000	18,000	40,000	5924
tola Playground Felton & Holyoke Sts	Recreation	216,000	435,000	168,000	5929/30
edicated St a Grande & Mansfield Sts	Public Works	376			5963-A
versity Mound Reservoir Felton & University Ave	Water	34.325 Ac	2,315,000		5973
ola Offstreet Parking lton 95 W San Bruno Ave	Real Estate	5,100	22,900		5981
ola Jr High Sch (closed) 0Girard St	SFUSD	216,000	1,500,000	972,000	5983
R Taylor Sch (Elem) 3 Burrows St	SFUSD	96,000	120,000	448,000	5985
ne Sch (Elem) 0 adrid St	SFUSD	70,000	140,000	234,000	6010
cesior Sch (Elem) 5 xcelsior Ave (closed)	SFUSD	60,000	120,000	352,000	6012
hi St Pump Station unich 100 N Brazil Sts	Water	2,400	5,000		6024

acnt

ESCRIPTION	JURISDICTION	AREA	LAND	IMPROVEMENTS	BLOCK
her Burbank Jr High Sch La Grande Ave	SFUSD	572,814	$ 197,000	$ 3,035,000	6071
veland Sch (Elem) Athens	SFUSD	60,000	120,000	168,000	6075
elsior Playground ussia & Madrid	Recreation	70,000	105,000	34,920	6088
drow Wilson Sr High Sch Mansell St	SFUSD	774,000	1,550,000		6126
ght Street Parcel	Public Works	1,000	500		6130
Dorado Sch (Elem) Delta St	SFUSD	203,492	400,000	260,000	6163/64, 6179
de Ave Reservoir Wilde & Delta Sts	Water	14,839	30,000		6179
ha St Widening (Remainder) ilde & Alpha Sts	Public Works	1,800	4,000		6192
tion 44 3 Girard St	Fire	6,000	12,000	55,000	6194
s Tract Lots cer nr Rutland Sts	Water	57,052	46,000		6201/02, 6208
a Street Parcel pha & Campbell Sts	Public Works	2,210	4,000		6203
h McLaren Park stacion Valley	Recreation	317.975 Ac	4,755,000	305,258	6220
stacion Valley Jr High Sch 0 Raymond Ave	SFUSD	383,985	630,000)		
eet Areas)	Public Works	102,450	170,000)	----------	6221
nestick Cove Child Care Ctr 0 Raymond Ave	SFUSD	55,000	110,000)		
eet Areas)	Public Works	2,500	5,000)		

ESCRIPTION	JURISDICTION	AREA	LAND	IMPROVEMENTS	BLOCK
is Tract Lots leta nr Rutland St	Water	15,000	$ 22,500	$	6235
sitacion Valley Comm Ctr Raymond Ave	Recreation Health	6,250 6,250	16,500 16,500	30,000 30,000	6237
is Tract Lots leta nr Rutland St	Water	20,000	37,500		6238, 6247
sitacion Valley Playground Cora & Leland Sts	Recreation	89,619	125,000	55,820	6253
sitacion Valley Sch (Elem) Schwerin St	SFUSD	84,552	145,000	580,000	6254
ter-Mission Substation Russia & London Sts	Municipal Ry	5,000	10,000		6272
azon Reservoir Tract ocker-Amazon Playground Moscow & Geneva Sts	Hetch Hetchy Recreation use per H.H. Res. 16919-'57	54.95 Ac	3,400,000	132,931	6284-A
n McLaren Child Care Ctr 5 Sunnydale Ave	SFUSD	250,000	250,000	1,210,000	6316
er R/W, Lot 16 arrizal 90 S Velasco	Public Works	1,000	1,000		6323
tion 43 2 Moscow St	Fire	10,000	55,000		6338
n Space Killoch-Velasco Block) Sunydale Green)	Park	77,342	225,000		6361
ualalupe Sch (Elem) 59 Prague St	SFUSD	88,081	132,000	255,000	6440
lie Chalmers Playground ruswick nr Whittier Sts	Recreation	73,485	110,000	22,000	6474

ESCRIPTION	JURISDICTION	AREA	LAND	IMPROVEMENTS	BLOCK
ngfellow Sch (Elem) 5 Morse St	SFUSD	88,909	$ 135,000	$ 205,000	6474
e Valley Offstreet Parking Site 24th 210 E Castro	Real Estate	5,700	31,500	15,250	6507
ssion Branch 59 - 24th St	Library	7,637	21,000	168,000	6515
ssion Cultural Ctr 68 Mission St	Art Commission	9,895	143,500	256,500	6516
ssion Offstreet Parking Site 24th & Capp Sts	Real Estate	7,232	56,000	23,350	6517
rfield Square 25th & Harrison	Park Public Works	127,400 19,600	256,000	478,791	6523
ssion Nursery 50 Mission St	SFUSD	25,850	139,000	5,000	6529
en Space (Juri Commons)	Rec/Park	10,433	62,400		6532
Valley Branch Jersey St	Library	9,120	12,500	89,000	6539
pper St Buffer Strip	Public Works	4,342			6541/44
aes Lick Jr High Sch 20 Noe St	SFUSD	127,680	250,000	1,500,000	6547
tion 11 30 - 26th St	Fire	11,628	23,000	277,600	6551
ry St Remainder Army and Guerrero Sts	Public Works	703	10,750		6567
pen Space (Duncan/Castro Sts)	Park	14,714	126,000		6590
pper Noe Playground Bay & Sanchez Sts	Recreation	109,440	164,000		6638

ESCRIPTION	JURISDICTION	AREA	LAND	IMPROVEMENTS	BLOCK
e Kennedy Child Care Ctr 0 Noe St	SFUSD	41,040	$ 80,000	$ 250,000	6640
rmount Sch (Elem) Chenery St	SFUSD	125,819	215,000	220,000	6657
er Right of Way, Lot 13 olores 330 N Randall Sts	Public Works	790	800		6657
sion Freeway & Bernal Cut Randall & Dolores Sts	Public Works	1,400	9,000		6657
pe Protection - Bernal Cut	Public Works	157,955	36,500		*
* Includes Blocks 6661/62, 6686/87/88/89, 6691/92/93, 6719, 6723, 6725, 6754A, 6782					
rmount Plaza rmount & Miguel	Park	30,560	27,000		6682-A
haughnessy Blvd (future widening) Slope Protection osworth nr Congo	Public Works	29,475	42,500		6706
e Protection n Jose & Mateo Sts	Public Works	9,983	10,000		6719
Jose Ave (remainder) an Jose & Cuvier Sts	Public Works	3,781	5,500		6723
lege Hill Station aoke nr Arlington Sts	Water	2,386	10,000		6725
sorth St (future widening) osworth & Elk Sts	Public Works	4,250	10,000		6733-A
osworth & Elk St (Open Space)	Public Works	24,238	28,500		6733-A
e Space (Dorothy Erskine)	Park	34,229	15,000		6735
sorth St (Remainder) Bosworth & Burnside Sts	Public Works	17,000	62,750		6736

ESCRIPTION	JURISDICTION	AREA	LAND	IMPROVEMENTS	BLOCK
er R/W (for sewer access) urnside 87 N Bosworth Sts	Public Works	18,300	$ 15,000	$	6736/38
worth St (Remainder)	Public Works	51,223	110,000		6738,6743 6744
er R/W (for sewer access) iamond 66 N Bosworth Sts	Public Works	8,488	15,000		6745
n Park Sch (Elem) Lippard Ave	SFUSD	103,792	120,000	537,000	6757,6761
er R/W (for sewer access) oost 275 W Baden Sts	Public Works	5,000	5,000		6765
er R/W (for sewer access) oost 100 W Baden Sts	Public Works	3,500	3,500		6770
n Space (Monterey Conservatory)	Rec/Park	8,260	219,200		6770
artine St Sewer R/W nany nr Tingley Sts	Public Works	5,000	12,000		6786
elsior Library) Mission St	Library	10,000	75,000	210,000	6797
Strip along E Line pero Serra Blvd acel #57, Water Dept Report)	Water	144,271	150,000		6900
ndo Court	Public Works	541	550		6912-A
rna Court	Public Works	1,000	1,000		6913-A
tada Court	Public Works	15,394	15,525		6917-B
nera Ave (Remainder) nera at Ocean Aves	Public Works	8,541	81,750		6946/48
ni Metro Rail Ctr n Jose & Ocean Aves	Municipal Ry	334,802	700,000	313,000	6949

ESCRIPTION	JURISDICTION	AREA	LAND	IMPROVEMENTS	BLOCK
emany Blvd (Remainder) emany nr Ocean	Public Works	3,441	$ 13,750	$	6954
lboa Sr High Sch 00 Cayuga Ave	SFUSD	446,040	900,000	2,830,000	6958-A
emany Emergency Hospital & Treatment Ctr Onondaga	Health	7,112	17,500	136,000	6959
nes Denman Jr High Sch Oneida	SFUSD	195,000	347,000	1,450,000	6961
Miguel Child Care Ctr Seneca Ave	SFUSD	134,236	202,000	900,000	6961/62
neva Ave (Remainder) Geneva & Delano Aves	Rec-Park	10,427	80,000		6964
eva Carbarn 1 San Jose Ave	Municipal Ry	144,609	300,000	421,000	6972
Storage Tracks Jose Ave	Municipal Ry	29,916	180,000	60,000	6973
nipero Serra (Remainder) Junipero Serra & Shields Sts	Public Works	2,400	4,000		7000
Space (Lakeview-Ashton Hilltop)	Park	11,250	37,550		7010/7054
nva Ave (Remainder) Cyuga & Geneva Ave	Public Works	270	500		7029
en View Playground apitol & Montana Sts	Recreation	448,000	1,200,000	400,000	7068
tga Sch (Elem) 0 Sargent St	SFUSD	220,000	600,000	373,000	7073/7074 7075
Leased Site					

ESCRIPTION	JURISDICTION	AREA	LAND	IMPROVEMENTS	BLOCK
rced Heights h & Shields	Park	35,000	$ 49,000	$	7074
xbee Playground Byxbee & Shields	Recreation	45,000	120,000	21,000	7078
ndolph Substation Easement Randolph St & Byxbee	Hetch Hetchy	2,215	12,183		7084
ni Park Bright & Randolph Sts	Park	3,750	22,000	14,000	7090
yuga District Playground Cayuga & Naglee Sts	Recreation	126,990	370,000	86,474	7095-A/95-B 7096-A
many Blvd (Remainder) many nr Farragut	Public Works	15,290	30,000		7096-B
ridan Sch (Elem) Capitol Ave	SFUSD	70,000	140,000	350,000	7105
edicated St Diego Ave	Public Works	4,048			7126-A
therhood Way (open space)	Public Works	825,026	940,000	11,763	*
*Includes Blocks 7116/22, 7124/25, 7126-B, 7127/28, 7130/36					
ion 33, 8 Capitol Ave	Fire	15,720	12,500	300,000	7147
any Blvd (Remainder) any & Chester Sts	Public Works	7,123	7,132		7140,7148 7149/50
letto Ave (Remainder) letto & Head Sts	Public Works	2,911	4,150		7153
wr R/W (for sewer access) D Long 125 E Crystal Sts	Public Works	2,500	2,500		7156
op Protection eany Blvd	Public Works	25,500			7156

ESCRIPTION	JURISDICTION	AREA	LAND	IMPROVEMENTS	BLOCK
Jose Ave Remainder	Public Works	350	$	$	7159
i Park essing 125 N Liebig Sts	Park	2,500	9,500	15,000	7160
lcrest and Ocean View Lots	Water	10,517	5,000		7174
tral Pump Station Sloat & 22nd	Water	213,839	600,000	50,000	7206
Line Right of Way	Municipal Ry	78,032	225,000		7222-A 7226
n Space at & Junipero Serra Sts	Public Works	13,800	50,000		7222-A/22-B
eside Village Parking Sites an at 19th & Junipero Serra	Real Estate	16,050	65,000	42,000	7225/26
ed Branch Winston Drive	Library	12,966	39,000	135,000	7236
pero Serra Playground Stonecrest Dr	Recreation	65,682	195,000	95,000	7237
rway & Pedestrian Subway anbury & 19th Ave	Public Works	336	350		7243
Francisco Zoological Gardens : Highway & Sloat & shhacker Playfield/Pool	Park	136.405 Ac	4,000,000	3,608,773	7281
7.69 Ac of above, 99-year Deed to State of California for Armory purposes. 4.901 Ac reserved temporarily for Housing Units of USA.					
nston	G.G.N.R.A.(USA)	112.877 Ac	1,067,750		7282
nston (Remainder) ne Blvd & Great Highway	Park	3.517 Ac	65,000		7282
nore Sewage Pumping Station	Public Works	5,097	600	354,000	7283

ESCRIPTION	JURISDICTION	AREA	LAND	IMPROVEMENTS	BLOCK
e Merced Lands (within City ounty) including 368 Acres Lake area	Water	700.480 Ac	$15,120,000	$	7283 7380
tol Range	Police	(See Water Dept)		115,000	7283
ding Municipal Golf Course Hole Championship Course with ole Practice Course	Park	(Part of Lake Merced lands, above)		50,000	7283
eside Sch Site n & Eucalyptus Dr	SFUSD	43,560	50,000		7295
alyptus Park alyptus Dr	Recreation	108,900	400,000	88,759	7295
tion 19 Buckingham Way	Fire	10,692	30,000	220,000	7296
shore Sch (Elem) Middlefield Dr	SFUSD	243,936	700,000	796,000	7298
ll High Sch Eucalyptus Dr	SFUSD	27.30 Ac	3,600,000	4,200,000	7298
se Lombard Special Sch Font Blvd	SFUSD	108,743	300,000	1,000,000	7299
way and Pedestrian Subway nr Cardenas St	Public Works	660	650		7320
Merced Sewage Pumping Sta Merced nr Brotherhood	Public Works	5,080	10,000	135,000	7333
gass Playground Douglass & 27th	Recreation	315,462	72,500	6,500	7500
nd Heights Sch (Elem) nber Dr (closed)	SFUSD	195,114	195,114		7521
ed Site					

ESCRIPTION	JURISDICTION	AREA	LAND	IMPROVEMENTS	BLOCK
Christopher Playground mond Heights nr Duncan	Recreation	292,832	$ 219,624	$	7521/23/33
n Space (Diamond Hgts)	Park	152,674	400		7536/43
n Space (Berkeley Way)	Park	46,594	64,000		7524
n Space (Billy Goat Hill)	Park	132,363	129,600		7537/38
ter Haas Playground ison nr Diamond Hgts	Recreation	196,975	80,981	148,601	7540
tion 26 Digby St	Fire	10,360	16,500	310,000	7540
rmount Plaza Extension rson nr Miguel Sts	Park	4,600	7,500		7542
n Space (Glen Park) Lot 7	Rec/Park	2,750	20,000		7549
N PARK CANYON LANDS nery & Elk Sts		101.113 Ac	450,000		7560/61
igene McAteer Sr High Sch Portola Dr	SFUSD	(See "Lands")	24.432 Ac (Blk 7560; 7561)		
Park Day Camp Saughnessy Blvd (slope	Park	(See "Lands")			
rtection)	Public Works	(See "Lands")	0.400 Ac (Blk 2949)		
e Park Reservoir Land	Hetch Hetchy	(See "Lands")	9.700 Ac (Blk 2901A, etc)		
e Park Playground	Recreation	(See "Lands")	157,000	267,399	

ESCRIPTION	JURISDICTION	AREA	LAND	IMPROVEMENTS	BLOCK
I MATEO COUNTY PROPERTY		Acres			
rp Park	Park	454.720	$ 682,000	$ 109,027	
ney Way, Access Road	Public Works	2.070	7,000		
Francisco Airport	Airport	4,893.000	2,011,500	48,588,500	
io Range Station Site	Airport	40.000	1,600		
Right of Way (Street Car Line)	Water	57.893	365,000		
lbrae Power House	Water	0.734	12,500	15,000	
ster Pump Station timore Way & Cordova St	Water	0.079	2,500		
e Merced Lands	Water	11.250	22,000		
er Lands	Water	22,898.620	3,963,910		
Div Pipe Line No 3	Water	54.915	181,000		
lsborough Aqueduct & P/L R/W	Water	10.057	27,000		
L Site	Sheriff	158.000	80,000	640,000	
Cabin Ranch Sch	Juvenile Ct	612.377	62,000	200,000	
li Estate Lands	Water	63.320	3,420		

ESCRIPTION	JURISDICTION	AREA	LAND	IMPROVEMENTS	BLOCK
AMEDA COUNTY PROPERTY		Acres			
ıeduct Lands and rights of way, cluding Corral Hollow and vark-San Lorenzo Pipe Line ghts of way	Hetch Hetchy	551.000	$ 182,410		
ectric transmission line lands l rights of way			31,600		
ıneda County lands	Water	24,570.823	1,500,115		
Division Pipe Line No. 3	Water	59.407	59,850		
TA CLARA COUNTY PROPERTY					
ta Clara County Lands	Water	14,027.800	1,445,247		
Division Pipe Line No 3	Water	148.674	290,000		
er Rights	Water		1,610,000		
JOAQUIN COUNTY PROPERTY					
duct and Electric asmission line lands and ts of way, including al Hollow Pipe Line gt of way	Hetch Hetchy		25,825		
etric transmission line lands drights of way			3,600		

ESCRIPTION	JURISDICTION	AREA	LAND	IMPROVEMENTS	BLOCK
ANISLAUS COUNTY PROPERTY		Acres			
ıeduct and transmission line ıds and rights of way	Hetch Hetchy	795.38	$ 340,017	$	
ectric transmission line ghts of way			4,950		
OLUMNE COUNTY PROPERTY					
servoir lands, rights of way, etc	Hetch Hetchy	14,224.00	1,052,000		
ıer reservoir lands			205,600		
ıeduct, power plant and regulating servoir lands and rights of way			56,000		
ctric transmission line lands rights of way			3,320		
ch Hetchy Railroad lands and hts of way			19,900		
o Mather (See Hetch Hetchy)	Recreation	328.78		44,043	
ıge Disposal Spray Field	Hetch Hetchy	11.00	16,500		

SCRIPTION	JURISDICTION	AREA	LAND	IMPROVEMENTS	BLOCK
ER COUNTIES PROPERTY		Acres			
RMAN BEQUEST					
terey County	Park-Library	40	$ 100	$	
sno County	Park-Library	40	800		
n County	Park-Library	1,436	48,420		
ER SUPPLIES					
nts of Way and Easements	Water	321.983	640,000		
Counties outside Francisco	Hetch Hetchy	6,570.297		132,763,300	

REAL ESTATE
DEPARTMENT

1985

REAL PROPERTY

OWNED BY

THE CITY AND COUNTY OF SAN FRANCISCO

DOCUMENTS DEPT.
SEP 10 1985
SAN FRANCISCO
PUBLIC LIBRARY

CITY AND COUNTY OF SAN FRANCISCO

REAL ESTATE DEPARTMENT

July 1, 1985

To the Honorable Mayor, the Controller,
the Chief Administrative Officer and
the Supervisors of the City and County
of San Francisco

REAL PROPERTY OWNED BY THE
CITY AND COUNTY OF SAN FRANCISCO

Pursuant to Section 7.400 of the Charter, I have prepared and transmit herewith a report, as of July 1, 1985, of each parcel and improvement of real property owned by the City and County of San Francisco, Community College District, and by the San Francisco Unified School District.

Lands and improvements shown in this report are historical or book value rather than current market value.

All real properties owned by the City are situated in San Francisco or in other counties in the State of California, as follows:

HETCH HETCHY WATER SUPPLY in Tuolumne, Stanislaus, San Joaquin, Alameda and San Mateo Counties.

WATER DEPARTMENT in Alameda, Santa Clara and San Mateo Counties.

SAN FRANCISCO INTERNATIONAL AIRPORT, SHARP PARK, LOG CABIN RANCH SCHOOL and COUNTY JAIL in San Mateo County.

PARK-LIBRARY oil lands in Monterey, Fresno, and Kern Counties (Fuhrman Bequest).

'roperties under the jurisdiction of the Port Commission are shown as one holding and do not include dedi-ated street areas. Values shown are those carried on Port Commission inventory. Areas under the Department f Public Works do not include dedicated street areas in the City and County. Though the Recreation and Park epartments have been merged, this report shows the lands of such former departments separately.

Respectfully submitted,

Wallace Wortman

WALLACE WORTMAN
Director of Property

CITY AND COUNTY OF SAN FRANCISCO

REAL ESTATE DEPARTMENT

COUNTY BOUNDARY OF SAN FRANCISCO (CITY AND COUNTY) AS

DEFINED IN SECTION 23138 OF THE GOVERNMENT CODE OF CALIFORNIA

Beginning at the southwest corner, being the northwest corner of San Mateo, in the Pacific Ocean, on the extension of northern line of T. 3 S., of Mount Diablo base; thence northerly along the Pacific Coast, to its point of intersection with the westerly extension of the low water line on the northern side of the entrance to San Francisco Bay, being the southwest corner of Marin and northwest corner of San Francisco; thence easterly, through Point Bonita and Point Cavallo, to the most southeastern point of Angel Island, all on the line of Marin; thence northerly, along the easterly line of Marin, to the northwest point of Golden Rock (also known as Red Rock), being a common corner of Marin, Contra Costa, and San Francisco, thence due southeast four and one-half statute miles to a point established as the corner common to Contra Costa, Alameda, and San Francisco; thence southeasterly, on the western line of Alameda County to a point on the north line of T. 3 S, R.4 W, M.D.B. & M.; thence westerly on the township lines and an extension thereof to the place of beginning. The islands known as the Farralones (Farallons) are a part of said City and County.

****

GOVERNMENT CODE OF CALIFORNIA - SECTION 23075:

"In", "to", or "from", the ocean shore mean a point three miles seaward from the shore. "Along", "with", "by", or "on" the ocean shore, mean on a line parallel with and three miles seaward from the shore.

****

ocation of Steeple on San Francisco City Hall Dome (as per U.S.C. & G. Survey):

North Lat. 37° 46' 45.629" Long. 122° 25' 05.286" West.

DEPARTMENT OR COMMISSION	LAND AREA ACRES	VALUATION BOOK VALUE LAND	IMPROVEMENTS	TOTAL
UNDER THE MAYOR				
(San Francisco)				
Mayor	5.082	$ 459,730	$ 3,512,000	$ 3,971,730
Parking	2.031	414,000	11,000,000	11,414,000
S.F.U.S.D.	436.527	53,376,070	102,650,792	156,026,862
Community College	61.013	4,924,150	16,096,135	21,020,285
Fire Department	34.124	3,602,400	11,435,100	15,037,500
Park	1,962.748	164,792,075	64,022,931	228,815,006
Recreation	576.098	24,291,830	25,385,788	49,677,618
Police Department	3.536	483,000	940,000	1,423,000
Library	6.868	1,556,000	5,205,500	6,761,500
Social Services	1.457	384,850	8,631,000	9,015,850
Art Commission	2.614	730,800	414,550	1,145,350
Retirement System	0.095	40,000	34,000	74,000
War Memorial	7.894	5,050,000	47,700,000	52,750,000
Port Commission	586.360	66,557,138	46,676,041	113,233,179
Public Utilities:				
Hetch Hetchy	65.904	4,429,553	82,707	4,512,260
Municipal Railway	50.209	9,734,154	6,022,000	15,756,154
Water	895.827	27,076,212	4,635,166	31,711,378
Totals -----	4,698.387	$367,901,962	$354,443,710	$722,345,672
(Outside San Francisco)				
Park	1,212.720	706,660	109,027	815,687
Recreation-Tuolumne	-	-	44,043	44,043
Library	758.000	24,660	-	24,660
Public Utilities:				
Hetch Hetchy	6,076.297	1,941,722	132,763,300	134,705,022
Water	62,211.986	10,122,542	15,000	10,137,542
Airport-San Mateo Co.	4,933.000	2,013,100	48,588,500	50,601,600
Totals -----	75,192.003	$ 14,808,684	$181,519,870	$196,328,554
UNDER THE CHIEF ADMINISTRATIVE OFFICER				
(San Francisco)				
Electricity	3.700	332,000	382,000	714,000
Health	87.305	4,338,218	52,064,000	56,402,218
Public Works	201.068	22,205,663	195,039,414	217,245,077
Purchasing	2.958	423,100	1,370,350	1,793,450
Real Estate	63.020	24,918,350	74,334,654	99,253,004
Agriculture	3.975	180,000	175,000	355,000
COURT				
Juvenile Court	13.940	285,000	4,115,000	4,400,000
Totals -----	375.966	$52,682,331	$327,480,418	$380,162,749
(Outside San Francisco)				
Public Works	2.070	7,000	-	7,000
ELECTIVE OFFICERS				
Sheriff-San Mateo Co.	158.000	80,000	640,000	720,000
COURT				
Juvenile Court-San Mateo Co.	612.377	62,000	200,000	262,000
Totals -----	772.447	$ 149,000	$ 840,000	$ 989,000
NET TOTALS -----	81,038.803	$435,541,977	$864,283,998	$1,299,825,975

NOTE: Areas of all public and privately-owned land in San Francisco:

Mainland	28,918 Ac.	Alcatraz Island	22 Ac.
Reclaimed Tidelands	170 Ac.	Angel Island (ptn.)	9 Ac.
Treasure Is. (Filled area)	406 Ac.	Red Rock Island (ptn.)	3 Ac.
Yerba Buena Island	155 Ac.	Farralones Island	120 Ac.
		Bay & Ocean Water	53,035 Ac.

TOTAL ---- 82,838 ACRES

REAL PROPERTY OWNED BY THE CITY AND COUNTY OF SAN FRANCISCO

SCRIPTION	JURISDICTION	AREA	LAND	IMPROVEMENTS	BLOCK
t Lands	Port Commission	**586.36 Ac	$66,294,188	$46,676,041	***

Includes Blocks 1/7, 15/17, 35/37, 57, 58, 82, 109, 110, 137/140, 201, 410, 410A, 3742, 3743, 3769/3771, 3790/3792, 3801, 3802, 3809, 3810, 3838/3840, 3850, 3852, 3880, 3892, 3899, 3940, 3941, 4046, 4052, 4110, 4111, 4232, 4304, 4308, 4379, 4380, 4502A, 4845, 4852, 4917, 4935

e: Area shown is preliminary. Lands are to be surveyed and monumented pursuant to the Burton Act.

kland Bus Yard	Muni Railway	113,437	$	$ 287,000	19
n Space	Park	3,147	97,500		24
Pt. Sewage Treatment Plant Bay St	Public Works	280,086	1,100,000	9,000,000	33/34 38/39
ncisco Middle Sch 0 Powell St	SFUSD	113,020	390,000	525,000	40,53
ncisco Street Reservoir e & Francisco Sts	Water	143,352	860,000	160,000	46/47
sian Hill Park	Park	41,250	20,000		47
x 137'6" (Lot) Chestnut & Kearny Sts.	Park	2,062	300		55
ard St Reservoir and ie Marble Tennis Courts yde & Lombard Sts	Water Recreation	113,437	900,000	35,366	70
c Woo School (Elem) 4 Jones St	SFUSD	30,612	107,000	212,500	72

ll areas shown in this book are expressed in square feet unless otherwise noted.
ncludes 280 Acres of Piers, Bulkheads, Wharves and Sundries

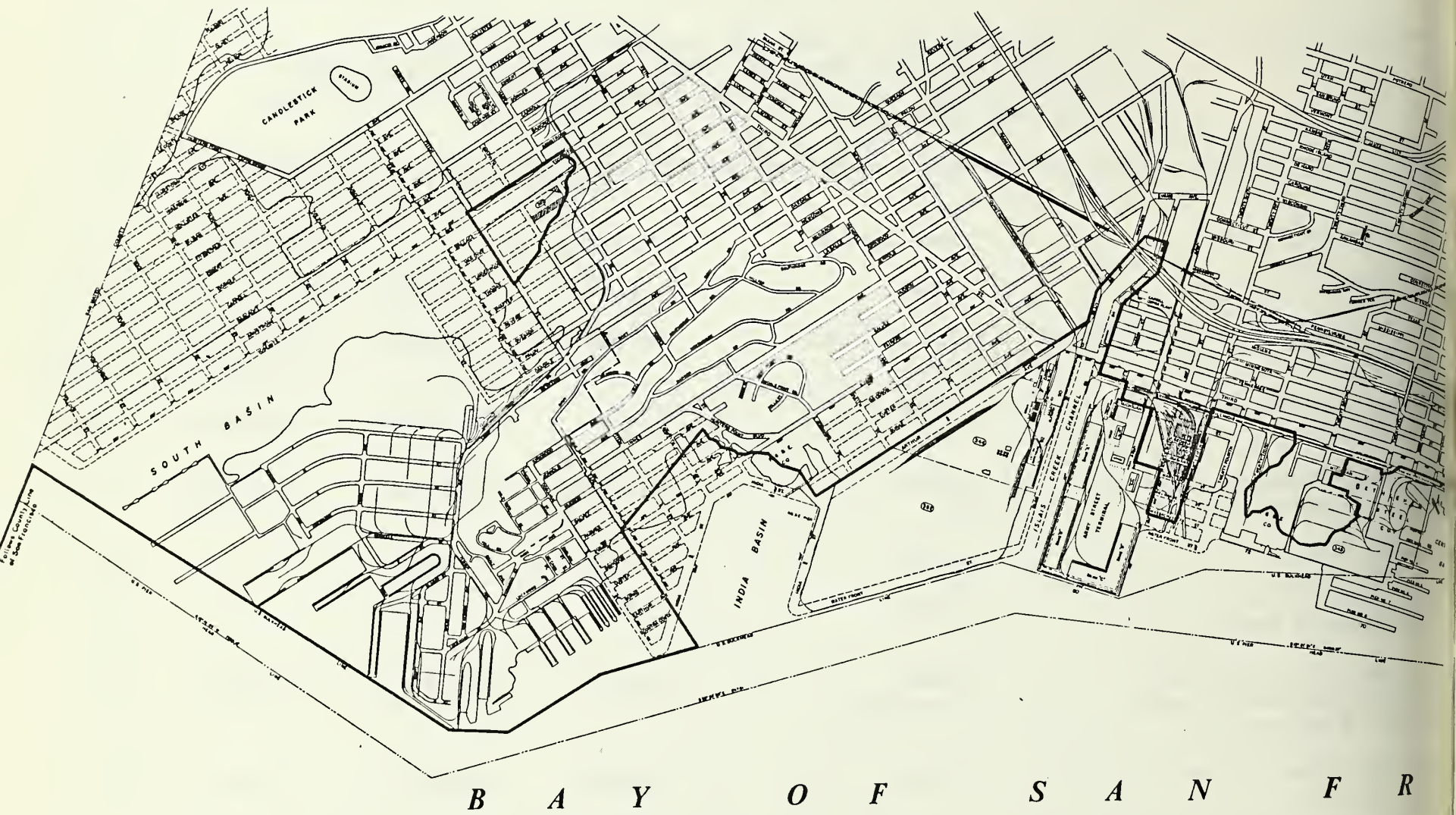
CANDLESTICK PARK
STADIUM
SOUTH BASIN
INDIA BASIN
ISLAIS CREEK CHANNEL
ARMY STREET TERMINAL
BAY OF SAN FR

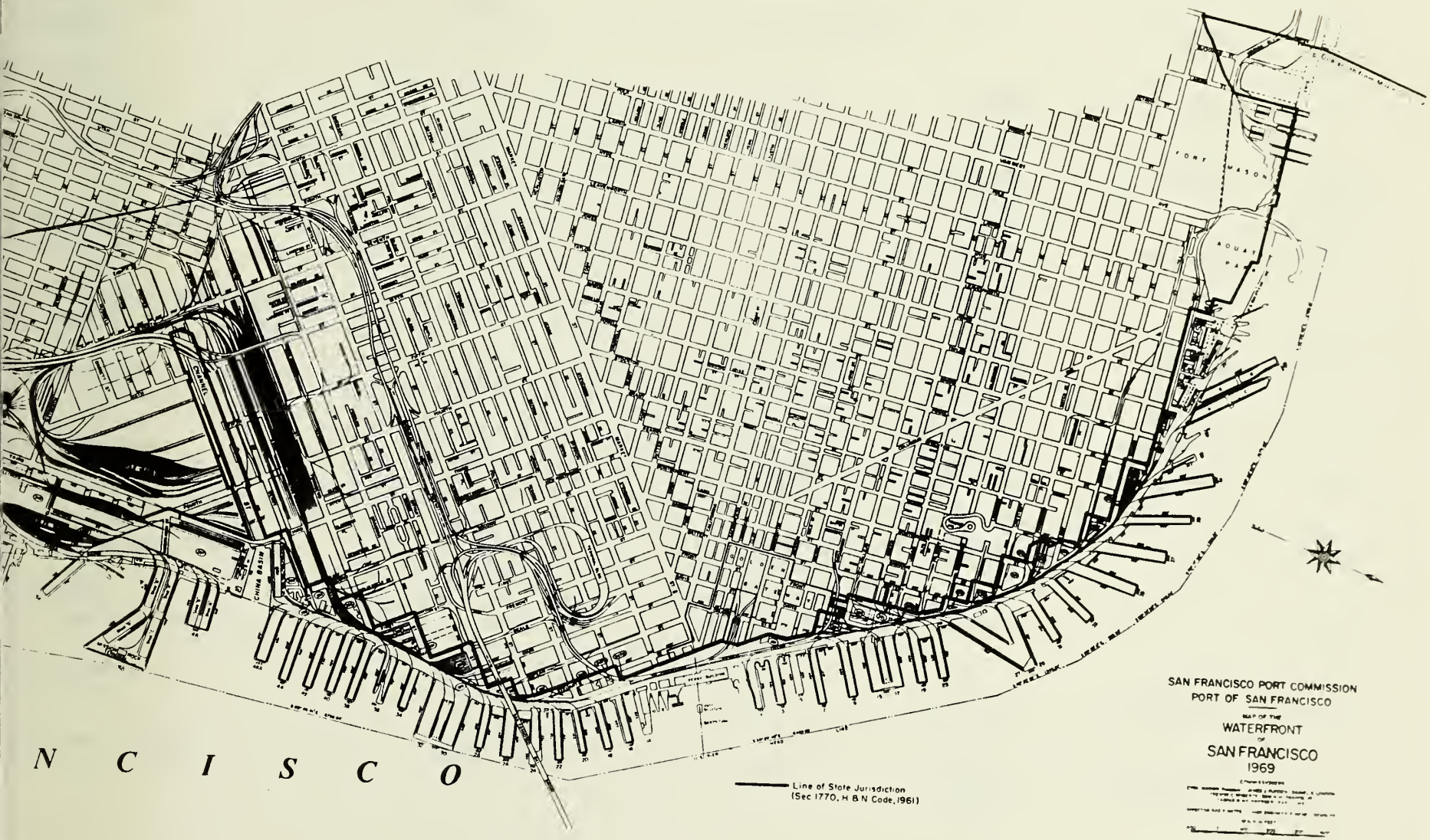
N C I S C O
CHANNEL
CHINA BASIN
FORT MASON
SAN FRANCISCO PORT COMMISSION
PORT OF SAN FRANCISCO
MAP OF THE
WATERFRONT
OF
SAN FRANCISCO
1969
Line of State Jurisdiction
(Sec 1770, H & N Code, 1961)

REAL PROPERTY OWNED BY THE CITY AND COUNTY OF SAN FRANCISCO

CRIPTION	JURISDICTION	AREA	LAND	IMPROVEMENTS	BLOCK
n Beach Playground ombard & Mason Sts	Recreation	109,787	$ 380,000	$ 889,000	75
n Beach Branch Mason St	Library (See Recreation Department)			193,000	75
ion 28 Stockton St	Fire	2,782	8,000	256,000	77
eer Park & Telegraph Hill	Park	196,885	2,350,000	1,107,000	78/79 86/87
ield School (Elem) Filbert St	SFUSD	34,422	120,000	209,500	87
atown North Beach Community ege Center, 940 Filbert St	SFUSD	29,475	88,000	433,000	92
elangelo Playground & Ctr wich nr Jones	SFUSD	18,906	65,000	12,000	93
ngton Square lbert & Stockton Sts	Park	98,500	500,000	3,000	102
Park ve 80 N Vallejo Sts	Park	4,390	84,000		124
rith Park llejo and Taylor Sts	Park	18,906	75,000		128
al Station allejo St	Police	12,706	96,000	18,000	130
o Street Garage llejo St	Real Estate	1,422	30,000	937,725	130

ased Site

EAL PROPERTY OWNED BY THE CITY AND COUNTY OF SAN FRANCISCO

RIPTION	JURISDICTION	AREA	LAND	IMPROVEMENTS	BLOCK
l of Commerce/Business (Sr High) roadway St	SFUSD	27,557	$ 125,000	$ 178,500	143
Parker Sch (Elem) roadway	SFUSD	26,888	95,000	400,000	148
way Tunnel (Remainder)	Public Works	2,980	7,500		154,155,158
h Center #4 Rights over Broadway l at Mason St)	Health	10,050	300,000	1,600,000	159
on 2 Powell St	Fire	4,608	18,600	210,000	160
g Valley Sch (Elem) Jackson St	SFUSD	41,250	125,000	388,500	186
ark Open Space, Lots 12 & 13	Rec/Park	6,588	713,000		187
Car Power House Mason St	Municipal Ry	39,646	140,000	120,000	190
town Branch Library Powell St	Library	9,453	33,000	175,000	191
lore Stockton Annex II Care Ctr ashington St	SFUSD	10,650	37,500	130,000	192
Herman Plaza	Park	41,763	500,000		202
gton & Drumm Sewer Pump Sta.	Public Works	10,997	117,800		203
e Gateway Plaza & Public Park aBuilding	Park		163,500	807,000	204
e Gateway Garage Cay St	Real Estate	86,071	6,000,000	6,135,000	204

EAL PROPERTY OWNED BY THE CITY AND COUNTY OF SAN FRANCISCO

RIPTION	JURISDICTION	AREA	LAND	IMPROVEMENTS	BLOCK
on 13 ansome St	Fire	8,939	$ 625,000	$ 1,000,000	206
se Education Ctr erchant St	SFUSD	5,845	350,000	50,000	208
mouth Square mouth Square Garage earny St	Park Park	57,520 223,000	840,000	12,205 3,181,000	209
dore Stockton Sch (Elem) lay St	SFUSD	68,870	225,000	1,000,000	211
se Recreation Ctr shington & Mason Sts	Recreation	28,359	75,000	1,059,000	213
on 41 Leavenworth St	Fire	2,956	15,000	143,000	216
Street Tank & Tank House Jones St	Fire	8,179	50,000	35,000	220
se Playground mento & Waverly Pl	Recreation	25,724	80,000	5,000	225
cadero Plaza t/Drumm Sts	Park	3.619 Ac	500,000	1,750,000	233, 3714
P. Huntington Park ifornia & Taylor	Park	46,750	1,700,000	5,000	245
ry's Square rnia nr Grant	Park	34,273	511,551	1,375,000	258
cation, St. Anne	DPW	5,052	83,536		258
ry's Square Garage arny St	Real Estate	22,227	404,913	2,300,000	258

EAL PROPERTY OWNED BY THE CITY AND COUNTY OF SAN FRANCISCO

RIPTION	JURISDICTION	AREA	LAND	IMPROVEMENTS	BLOCK
f Sullivan Memorial Home Bush St	Fire	7,139	$ 60,000	$ 45,000	274
er-Stockton Garage Sutter St	Real Estate	69,869	1,235,000	9,004,000	286
ss Property an & Mark Lane	Public Works	953	10,000		287
ce Building Mason St	Water	4,650	140,000	425,000	306
n Square n Square Garage Post St	Park Park	113,438 424,000	8,000,000	98,970 1,646,000	308
s-O'Farrell Garage)'Farrell St	Real Estate	33,687	2,000,000	625,000	327
Space (Tenderloin Park)	Rec/Park	42,281	1,453,125		332
die Plaza t & Eddy Sts	Real Estate	25,067	2,800,000		341
.D. Headquarters olden Gate Ave	Fire	15,125	121,000	1,115,000	345
r Citizens Ctr -33 Turk St	Health	4,375	178,000		345
House, Civic Ctr kin & McAllister Sts	Public Works	7,656	75,000	80,000	347
ts 39, 41, 46 & 49 d Nations Plaza)	Public Works	18,003	500,000		351
y, Civic Ctr kin & McAllister	Library	90,259	900,000	2,500,000	353

REAL PROPERTY OWNED BY THE CITY AND COUNTY OF SAN FRANCISCO

CRIPTION	JURISDICTION	AREA	LAND	IMPROVEMENTS	BLOCK
hall Sq & M.O.H.E.D. & C.D. Larkin	Real Estate	90,259	$ 900,000	$ 102,000	354
ng Clubs	Park	38,800			405
e Car Terminal	Muni Railway	10,527		115,000	405
ing Station (Ft Mason USA)	Fire	2,500	375,000		409
leo Senior High Sch Bay St	SFUSD	211,200	1,266,000	1,450,000	454, 475
h Hetchy Substation F North Point St	Hetch Hetchy	3,694	375,000	67,492	459
na Junior High Sch Fillmore St	SFUSD	281,180	1,400,000	2,050,000	468-A
one Playground (Lobos Sq) nut at Buchanan	Recreation	518,992	2,625,000	535,000	469
na Branch nut near Webster	Library	6,000	30,000	192,000	469
a Off-Street Parking 4 Pierce St	Real Estate	13,750	239,166	785,000	490
b Buena Cultural College Ctr 0 Greenwich St	SFUSD	33,000	165,000	119,620	509
b Buena Sch Yard 0 Greenwich St	SFUSD	19,968	100,000	72,380	509
ie Youth Program 5 Greenwich St	Police	9,300	37,000	52,000	513

acnt

EAL PROPERTY OWNED BY THE CITY AND COUNTY OF SAN FRANCISCO

RIPTION	JURISDICTION	AREA	LAND	IMPROVEMENTS	BLOCK
ion 16 Greenwich St	Fire	5,760	$ 23,000	$ 148,000	515
ne Park ough & Green Sts	Park	32,016	380,000		544
man Sch (Elem) Union St	SFUSD	75,625	302,000	450,000	545
en Gate Valley Branch Green St	Library	6,229	25,000	140,000	554
n Wills Playground roadway and Larkin	Recreation	36,073	155,000	144,719	573
ion 4 (Inactive) Pacific Ave	Fire	3,830	15,000	73,500	574
mers High School Jackson St	SFUSD	38,361	160,000	440,000	588
Plaza ckson & Steiner Sts	Park	517,928	3,100,000	3,600	607
Special Sch (Closed) Washington St	SFUSD	17,557	220,000	75,000	617
ette Park shington & Laguna Sts	Park	500,371	3,500,000	18,366	625
on 38 California St	Fire	11,515	70,000	360,000	638
ng Sch (Elem) ine St	SFUSD	37,320	150,000	350,000	668
ark ter, 245 E Fillmore	Park	4,125			677

REAL PROPERTY OWNED BY THE CITY AND COUNTY OF SAN FRANCISCO

CRIPTION	JURISDICTION	AREA	LAND	IMPROVEMENTS	BLOCK
Station (Fillmore nr Sutter)	Muni Railway	6,950	$ 5,000	$	678
ion 3 Post St	Fire	3,660	22,000	60,000	693
nese Cultural Center Garage Geary Blvd	Real Estate	195,023	256,640	3,750,000	700, 701
nese Peace Pagoda	Park	5,506	16,500	250,000	700
lton Playground lton Playground eary & Steiner Sts	Park Recreation	171,910	693,000	1,239,000 1,042,000	703
amin Franklin Jr High Sch Scott St	SFUSD	148,589	446,000	2,370,000	705
ond Kimbell Playground ierce & Ellis Sts	Recreation	237,564	948,000		706
Macaulay Park in-O'Farrell Sts	Rec/Park	8,880	310,800		716
Traditions Ctr (Special Sch) el Weill Sch & Child Care Ctr) O'Farrell St	SFUSD	141,624	264,000	510,000	723
Side Health Ctr 2 Pierce St	Health	10,950	66,000		728
ny Community College Ctr ddy St	Community College	16,500	120,000	200,000	739
ern Station llis St	Police	9,900		85,000	739
rson Square ly & Gough Sts	Park	245,781	860,000	2,500	745

REAL PROPERTY OWNED BY THE CITY AND COUNTY OF SAN FRANCISCO

CRIPTION	JURISDICTION	AREA	LAND	IMPROVEMENTS	BLOCK
anan St een Eddy and Grove	Park	78,925	$ 157,850	$ 423,550	*
	* Blocks 748, 757, 772, 781 & 795				
en Gate School (Elem) Turk St	SFUSD	64,968	130,000	760,000	753
Park teiner/Golden Gate Ave	Park	3,280			755
ion 5 Turk St	Fire	13,750	55,000	230,000	756
Sub-Station & Garage	Art Commission	9,101	45,900	40,000	756
urk & Fillmore Sts	Muni Railway	23,926	169,100		756
Park (Fillmore St) .5' x 92.5') 1140 Fillmore	Park (Redev Agcy)	9,943	(Land Use Permit)		756
na Golden Gate Child Care Ctr Kindergarten Sch Laguna St	SFUSD	12,375	35,450	8,000	758
aret S. Hayward Playground rk & Gough Sts	Recreation	232,781	800,000	324,000	759
tal Fire Alarm & Radio 3Turk St	Electricity	13,000	45,000	125,000	759
yHall Annex cAllister St	Real Estate	8,250	82,500	492,500	766
i Center Corner Polk & McAllister Sts	Real Estate	16,500	165,000		766
:Allister St	Retirement Board Admin by DPW	4,125	40,000	34,000	766

REAL PROPERTY OWNED BY THE CITY AND COUNTY OF SAN FRANCISCO

CRIPTION	JURISDICTION	AREA	LAND	IMPROVEMENTS	BLOCK
na-Golden Gate (Child Care Ctr)	SFUSD	48,943	$ 147,000	$ 330,000	768
Swett Sch (Elem)					
Golden Gate Ave					
Hill Hutch	Mayor	102,094	300,000	2,300,000	772
unity Ctr (Entire Blk)					
McAllister St					
unity Cultural Ctr	Art Commission	37,812	280,000		781
Fulton St					
Memorial & Opera House	War Memorial	238,064	2,400,000	12,600,000	786-A
an Ness & McAllister Sts					
Hall, Civic Ctr	Real Estate	237,600	2,400,000	14,400,000	787
Van Ness Ave					
c Center Plaza	Park	255,234	2,600,000		788
ks Hall	Real Estate			3,937,000	
ge	Park			4,299,000	
rove & Larkin Sts					
orming Arts Ctr Garage	Parking	47,732	414,000	5,000,000	792
ove betw Gough & Franklin Sts					
Square	Park	553,000	1,650,000		799
yes & Steiner Sts					
er St (Remainder)	Public Works	2,325	24,900		805
bster & Grove Sts					
rming Arts Ctr &	War Memorial	105,806	2,650,000	35,100,000	810
e M. Davies Zellerbach Hall					
Ctr Building &	Health	24,815	200,000	2,360,000	811
al Emergency Hospital					
ove St					
n Ness Ave (EDP)	Real Estate	13,814	299,000	271,000	811
ove St (Art Commission)					

REAL PROPERTY OWNED BY THE CITY AND COUNTY OF SAN FRANCISCO

CRIPTION	JURISDICTION	AREA	LAND	IMPROVEMENTS	BLOCK
c Auditorium rove St	Real Estate	113,437	$ 900,000	$ 7,250,000	812
ral Administrative Offices Van Ness Ave	SFUSD	105,806	1,000,000	2,000,000	815
s Valley Community Ctr ayes & Buchanan Sts	Recreation	26,400	143,500	181,433	819
o Park Sr. High Sch ayes & Steiner Sts	SFUSD	60,671	150,000	560,000	823
ion 36 Oak St	Fire	6,600	21,000	285,000	837
Muir School (Elem) Webster St	SFUSD	45,912	99,000	485,000	841
oshland Park age & Buchanan Sts	Park	36,210	290,000	182,118	851
Park ge 55 E Laguna Sts	Park	6,600	43,500	20,000	852
e L. Smith Child Care Ctr Kindergarten School ugh St	SFUSD	16,500	50,000	15,000	853
oe Park y Milk Ctr t Ctr boce & Scott Sts	Park Recreation Recreation	183,547	550,000	 954,000 360,000	876
h Harbor & Marina Park in Blvd at Fillmore St	Park	74.165 Ac	3,595,000	630,681	900
e St Outfall Floatation Fac	Public Works	(See Park Dept)		3,330,000	900

REAL PROPERTY OWNED BY THE CITY AND COUNTY OF SAN FRANCISCO

CRIPTION	JURISDICTION	AREA	LAND	IMPROVEMENTS	BLOCK
ss to Palace of Fine Arts yon & Jefferson Sts	Public Works	2,971	$	$	909
e of Fine Arts 3601 Lyon St	Park	15.72 Ac	12,500,000	7,500,000	916
Francisco Comm Sch (Elem) Divisadero St	SFUSD	75,625	300,000	300,000	920
Hollow Playground nr Baker St	Recreation	6,853	10,000	33,000	942
Sch (Elem) (Closed) Pacific Ave	SFUSD	46,498	1,100,000		963
dio Branch Sacramento St	Library	35,114	70,000	145,000	1006
dio Heights Playground y 137.5 W Walnut St	Recreation	18,906	75,000	38,000	1009
e Lillienthal Sch (Elem) Sacramento St	SFUSD	43,605	108,000	350,000	1014
illiam Cobb Sch (Elem) California St	SFUSD	56,718	110,000	240,000	1027
on 10 Presidio Ave	Fire	30,883	94,000	240,000	1032
Park s 165 E Baker St	Park	7,906	42,900	35,000	1053
eelt Junior High Sch Aguello Blvd	SFUSD	94,469	190,000	920,000	1061
y Child Care Ctr Cook St	SFUSD	51,909	104,000	190,000	1067
acant					

REAL PROPERTY OWNED BY THE CITY AND COUNTY OF SAN FRANCISCO

CRIPTION	JURISDICTION	AREA	LAND	IMPROVEMENTS	BLOCK
el Hill Playground uclid & Collins Sts	Recreation	61,600	$ 245,000	$ 172,000	1068
arn & Offices Presidio Ave	Muni Railway	235,550	825,000	906,000	1072
own Park Apartments Scott St	Real Estate	99,593	560,000	1,565,979	1099
Park 'Farrell & Beideman Sts	Park	2,580			1100
Wallenberg High Sch ega St	SFUSD	144,184	500,000	905,000	1105,1111
lo J. Rossi Playground rguello & Edward Sts	Recreation	284,656	850,000	941,000	1140-A, 1141
ew Jackson Sch (Elem) Grove St (Closed)	SFUSD	55,000	70,000	215,000	1194
Adams Comm College Ctr Hayes St	Community College	104,844	157,200	870,000	1196
ion 21 Grove St	Fire	8,164	20,000	202,000	1200
r Engine 21 (Inactive) Oak St	Fire	3,437	9,500	20,000	1215
kBranch Page St	Library	7,750	19,000	137,000	1229
nce Martin Child Care Ctr Kindergarten Sch Page St	SFUSD	21,656	60,000	23,000	1236

ased Site

REAL PROPERTY OWNED BY THE CITY AND COUNTY OF SAN FRANCISCO

CRIPTION	JURISDICTION	AREA	LAND	IMPROVEMENTS	BLOCK
iam De Avila Sch (Elem) Haight St	SFUSD	53,905	$ 135,000	$ 465,000	1243
ro St (Remainder) uboce & Castro Sts	Public Works	854	800		1260
en Gate Park & Pan Handle	Park	(See Block 1700)			1263/64
technic Senior High Sch Frederick St (Vacant)	SFUSD	139,263	280,000	2,330,000	1265
et Tunnel nr Cole Sts	Muni Railway	39,456	60,000		1268
dicated St arl & Arguello	Public Works	1,616			1275-A
tan Sch (Elem) Grattan St	SFUSD	63,390	158,500	181,000	1281
:an Playground :anyan & Alma Sts	Recreation	66,527	132,000	153,000	1283
:liff #2 Sewage Pump Sta	Public Works	9,000	18,000	107,000	1306
liff #1 Sewage Pump Sta	Public Works	1,783	3,500	13,000	1309
Phelan Recreation Beach -ear lease) liff & El Camino del Mar	Recreation		USA	123,000	1309
cln Park ae of the Legion of Honor f Clubhouse h & Clement St	Park	110.421 Ac	4,416,840	507,688 2,425,000 64,000	1313
Lcos Shoreline Development -year lease)	Recreation		USA		1313

REAL PROPERTY OWNED BY THE CITY AND COUNTY OF SAN FRANCISCO

CRIPTION	JURISDICTION	AREA	LAND	IMPROVEMENTS	BLOCK
Rocks	Park	1 Ac	$	$	
tain Lake Park & Lake St	Park	653,400	1,960,000	16,366	1345
idio Park Way	Park	23.0 Ac	2,600,000		*
	*Includes Blocks 1373, 1420, 1445, 1531, 1556, 1631, 1656				
mond Playground th 225 S Lake St	Recreation	36,000	144,000	53,000	1378
ambeau Playground th 225 S Lake St	Recreation	36,000	144,000	9,000	1384
ent Tennis Courts th 225 S California St	Recreation	36,000	144,900	5,000	1403
o Sch (Elem) - 23rd Ave	SFUSD	60,000	240,000	535,000	1411
er For Independent Learning - 18th Ave (Sr High Sch)	SFUSD	36,000	144,000		1415
ı Sch (Elem) lth Ave	SFUSD	42,000	168,000	278,000	1421
re Peabody Sch (Elem) 7th Ave	SFUSD	36,000	144,000	208,000	1427
mnt Off-street Parking t 100 S Clement St	Real Estate	12,300	74,500	155,000	1439
mnt Off-street Parking tl 175 S Clement St	Real Estate	9,000	76,000	110,000	1440
hmond Branch 9th Ave	Library	36,000	144,000	156,000	1441

REAL PROPERTY OWNED BY THE CITY AND COUNTY OF SAN FRANCISCO

CRIPTION	JURISDICTION	AREA	LAND	IMPROVEMENTS	BLOCK
y Off-street Parking ary 105 W 21st Ave	Real Estate	7,375	$ 82,500	$	1453
idio Jr High Sch - 30th Ave	SFUSD	144,000	576,000	1,150,000	1461
ion 34 - 41st Ave	Fire	5,410	21,500	100,000	1473
e Protection eal Rock & El Camino Del Mar	Public Works	552			1483
Branch - 37th Ave	SFUSD	18,000	72,000	153,000	1508
ion 14 - 26th Ave	Fire	6,600	39,500	30,000	1518
ıne Playground :h 225 S Geary St	Recreation	36,000	144,000	5,000	1526
r Offstreet Parking :h 100 S Geary St	Real Estate	12,000	95,000	36,000	1526
:on 31 12th Ave	Fire	12,144	400,000	150,000	1532
ve Substation 8th Ave	Municipal Ry	6,000	24,000	65,000	1536
ıond Station 6th Ave	Police	36,000	144,000	62,500	1538
rı Washington Sr High Sch - 32nd Ave	SFUSD	679,002	2,300,000	3,381,000	1574
m ng Pool Site	Rec-Park	12,800			1574

REAL PROPERTY OWNED BY THE CITY AND COUNTY OF SAN FRANCISCO

CRIPTION	JURISDICTION	AREA	LAND	IMPROVEMENTS	BLOCK
yette Sch (Elem) Anza St	SFUSD	74,400	$ 297,500	$ 540,000	1579
oa La Playa Terminal Loop	Municipal Ry	17,400	52,200		1595
nda Weeks (closed) - 31st Ave	SFUSD	36,000	275,000		1614
illo Sch (Elem) 24th Avenue	SFUSD	73,490	408,500	100,000	1620
nne Sch (Elem) - 17th Ave	SFUSD	68,520	274,000	131,000	1627
k McCoppin Sch Child Care Ctr (Elem)	SFUSD	42,000	168,000	273,000	1638
nne Nursery · 16th Ave	SFUSD	38,250	153,000	16,000	1658
n Playground 7h 225 N Fulton St	Recreation	36,000	144,000	12,500	1670
rllo Playground 8n 200 S Cabrillo St	Recreation	39,000	152,000	12,500	1681

REAL PROPERTY OWNED BY THE CITY AND COUNTY OF SAN FRANCISCO

SCRIPTION	JURISDICTION	AREA	LAND	IMPROVEMENTS	BLOCK
den Gate Park and Panhandle	Park	1017.4 Ac	$80,000,000	$	1700
ezar Stadium				1,608,408	
ezar Basketball Pavilion				367,000	
aight Street Card Shelter				15,000	
ark Lodge				818,000	
dministration Building				974,000	
onvenience Stations				115,000	
hildrens Playground				140,000	
haron Building				822,000	
arousel (Building Only)				282,000	
onservatory				391,000	
ursery				42,600	
ervice Yard				235,000	
ig Recreation Baseball Grounds				92,822	
usic Concourse				277,430	
all of Flowers				567,160	
lubhouse at Tennis Courts				108,065	
lubhouse at Bowling Green				12,000	
andball Courts				56,000	
apanese Tea Garden				50,000	
rboretum Pump Station				11,600	
ow Lake Boat House and Reservoir				124,597	
olden Gate Park Sewage Plant				207,000	
adium				115,000	
y Casting Pools				110,000	
ndmills and Golf House				290,000	
ach Chalet				400,000	
alet Playing Field				15,000	
MH. de Young Memorial Museum				2,520,000	
lifornia Academy of Sciences				3,772,000	
d Police Academy, Fulton & 37th Avenue				140,000	
ayground NE Sector				29,700	
nhandle (Irrigation) & (Play Structure)				234,075	
iting Room (7th & Fulton)				13,000	
			TOTAL -----	$14,955,457	

REAL PROPERTY OWNED BY THE CITY AND COUNTY OF SAN FRANCISCO

CRIPTION	JURISDICTION	AREA	LAND	IMPROVEMENTS	BLOCK
: Emergency Hospital yan nr Waller	Health	(See Golden Gate Park)	$	$ 30,000	1700
: Police Station r Dr	Police	(See Golden Gate Park)		65,000	1700
mond-Sunset ge Treatment Plant h Dr	Public Works	(See Golden Gate Park)		2,280,000	1700
et Parkway to Sloat Blvd	Public Works	53 Ac	3,088,000		*
* Includes	Blocks 1714, 1791, 1817, 1882, 1907, 2013, 2073, 2098, 2156, 2181, 2313, 2365, 2389, 2437, 2460-A, 2505-A, 2520-A				
r Irving Offstreet Parking th 75 N Irving	Real Estate	8,500	56,000	111,000	1730
ion 22 - 16th Ave	Fire	7,500	75,000	230,000	1735
na Honda Sch - 7th Ave	SFUSD	48,000	120,000	314,000	1761
r Irving Offstreet Parking 1 100 S Irving	Real Estate	12,000	122,500	37,000	1763
et Branch - 18th Ave	Library	7,500	22,500	122,500	1773
rson Sch (Elem) Irving St	SFUSD	82,500	250,000	715,000	1773
rson Nursery 0- 25th Ave	SFUSD	18,000	54,000	16,000	1779
tict 5 Health Ctr 1- 24th Ave	Health	18,000	54,000		1779

ased to U.C.

REAL PROPERTY OWNED BY THE CITY AND COUNTY OF SAN FRANCISCO

SCRIPTION	JURISDICTION	AREA	LAND	IMPROVEMENTS	BLOCK
i Railway Substation, Judah udah 32 W 32nd	Hetch Hetchy	2,500	$ 52,500	$	1787
. Key Annex Child Care Ctr -Kindergarten Sch 1 - 42nd Avenue	SFUSD	60,000	135,000	195,000	1797
tion 23 8 - 45th Avenue	Fire	3,600	7,200	150,000	1799
minal Loop Judah & La Playa	Municipal Ry	2,625	5,000		1805
ch Hetchy Substation 7 - 9th Ave	Hetch Hetchy	2,508	103,000	15,215	1844
e Honda Tract 7th Ave & Lawton St	Water	21,152	42,000		1852
Jr/Sr High Sch l - 12th Ave	SFUSD	78,007	156,000	260,000	1858
edicated Alley lwton 110 W 20th Ave	Public Works	1,900	1,030		1866
on Sch (Elem) 7 31st Ave	SFUSD	90,000	180,000	900,000	1876
acis Scott Key Sch (Elem) 3 43rd Ave	SFUSD	90,000	180,000	740,000	1888
et Playground 3th Ave & Lawton St	Recreation	144,000	288,000	1,713,000	1915
e Space tl Ave & Noriega St	Park	26,445	520,000		1928-B
k Honda Tract h Ave & Lawton St	Water	82,570	206,000		1937

REAL PROPERTY OWNED BY THE CITY AND COUNTY OF SAN FRANCISCO

SCRIPTION	JURISDICTION	AREA	LAND	IMPROVEMENTS	BLOCK
. Roberts Special Sch 5 - 44th Ave	SFUSD	61,020	$ 122,000	$ 234,000	2005
nd View Park h Ave nr Moraga St	Park	48,000	17,500		2034A
n Space h & 15th Avenues	Park	113,423	1,127,500		2034A
ervoir Lands 7th Ave & Moraga St	Water	310,147	110,000		2043
pe Protection Laguna Honda Blvd	Public Works	226,512	55,000		2044,2120 2127
SET COMMUNITY CENTER		31.65 Ac			
Mark Twain Senior High Sch 1920 - 41st Ave	SFUSD	204,592	703,000	764,000	2094
District 5 Mental Health Ctr 1990 - 41st Ave	Health	18,000	63,000	92,000	2094
Vest Sunset Playground rtega Branch 223 Ortega St.	Recreation Library	401,097 21,875	2,500,000 20,000	259,198 169,000	2094
.P. Giannini Jr High Sch 151 Ortega St	SFUSD	423,696	1,500,000	3,042,000	2094
arking Area - 70' x 105.20'	Recreation	7,364	87,000		2094
E 41st Ave & Quintara St acant Lot	Recreation	302,032			2094
ation 18 3 - 32nd Ave	Fire	15,000	30,000	250,000	2102

REAL PROPERTY OWNED BY THE CITY AND COUNTY OF SAN FRANCISCO

SCRIPTION	JURISDICTION	AREA	LAND	IMPROVEMENTS	BLOCK
set Reservoir 28th Ave & Ortega St	Water	34.38 Ac	$ 2,150,000	$ 3,936,000	2107
n P. Murphy Playground 0 - 9th Ave	Recreation	53,247	106,000	35,000	2126
set Heights Park Rockridge & 12th Ave	Park	212,137	125,000		2132-A 2132-B
. Stevenson Sch (Elem) 1 - 34th Ave	SFUSD	144,000	288,000	1,465,000	2154
aham Lincoln Sr High Sch 24th & Quintara (Annex)	SFUSD	42,000	84,000	225,000	2193
aham Lincoln Sr High Sch 2 - 24th Ave	SFUSD	704,000	1,150,000	5,250,000	2194
ion 40 - 18th Ave.	Fire	6,000	12,000	80,000	2199
Shelter 4th & Quintara	Municipal Ry	2,692	2,700		2203
rst Hill Tank osa Ave.	Water	18,052	18,500		2207
et Tank & Pump Station ch 100 N Santiago St	Water	12,000	24,000	20,000	2305
rt Hoover Jr High Sch 0 - 14th Ave	SFUSD	358,229	2,324,906	3,185,000	2336
et Cleaning Department 50 - 19th Ave	SFUSD	12,500	350,000	50,000	2347
Copin Square 2th Ave & Taraval St	Park	330,000	660,000		2351

REAL PROPERTY OWNED BY THE CITY AND COUNTY OF SAN FRANCISCO

CRIPTION	JURISDICTION	AREA	LAND	IMPROVEMENTS	BLOCK
kside Branch) Taraval St	Library	(See Park Department)		$ 174,000	2351
aval Station 5 - 24th Ave	Police	19,500	30,000	187,000	2353
. Hearst Child Care Ctr 5 Santiago St	SFUSD	60,000	120,000	236,000	2370
i Railway Taraval Substation	Hetch Hetchy	2,500	35,000		2385
l Larsen Park (Sava Pool) 19th Ave & Vicente St	Park	288,000	576,000	976,000	2420 2477
kside Sch (Elem)) - 25th Ave (Closed)	SFUSD	90,000	180,000	310,000	2425
ba School (Elementary)) - 42nd Ave	SFUSD	173,200	346,000	1,000,000	2455
h Sunset Playground 0th Ave & Vicente St	Recreation	156,800	314,000	24,000	2456
side Square 6th Ave & Vicente St	Park	362,080	500,000		2469
und Stern Recreation Grove 9th & Sloat Ave	Recreation	33.149 Ac	600,000	286,000	2488
ake Park Playground ake Sewage Pumping Station lake & Vale Sts	Recreation Public Works	30.958 Ac	350,000	27,300	2500-A
a Blvd (35' strip)	Public Works	30,442			2540
r Vista Park ight & Buena Vista Sts	Park	36 Ac	1,440,000		2601

REAL PROPERTY OWNED BY THE CITY AND COUNTY OF SAN FRANCISCO

SCRIPTION	JURISDICTION	AREA	LAND	IMPROVEMENTS	BLOCK
inley Sch (Elem) Castro St	SFUSD	73,600	$ 150,000	$ 365,000	2612
sevelt Way at Henry St	Public Works	14,894	15,000		2612
ona Heights Playground and dall Junior Museum h & Roosevelt Ave	Recreation	721,266	165,000	1,109,000	2615
irway of Ord Court	Public Works	998			2619
n Space Saturn St & Ord St	Rec/Park	4,216	140,000		2626
Olympus (Upper Terrace)	Park	10,000	20,000		2629-A
tion 12 5 Stanyan St	Fire	11,150	22,000	240,000	2630
erior Park Belt (Green Belt)	Park	903,696	318,500		*
	* Includes Blocks 2634-A, 2643, 2643-B, 2664, 2719-C, 2723, 2724, 2781, 2782, 2788 2789, 2844, 2873				
i Peaks Blvd & Park i Peaks Blvd	Park	591,545	130,000		2643
e Protection i Peaks Blvd	Public Works	86,292	35,000		2643
oe Protection 7th & Roosevelt Ave	Public Works	1,188			2645
rta Valley 2 Off-Street Prkg tl & Collingwood Ave	Real Estate	8,473	81,563		2647
affic Island 1th & Corbett Ave	Public Works	2,298	1,150		2651

REAL PROPERTY OWNED BY THE CITY AND COUNTY OF SAN FRANCISCO

SCRIPTION	JURISDICTION	AREA	LAND	IMPROVEMENTS	BLOCK
bury Tank & Tank House 4 Clayton St	Fire	7,813	$ 12,000	$	2655
ket Street (Remainder)	Public Works	81			2657
ffic Island Market & Merritt Sts	Public Works	4,862			2658
ket Street (Remainder)	Public Works	12,775	13,000		2659
er R/W (5' Strip) bett & Deming Sts	Public Works	765	2,675		2660
n Space (Tank Hill) n Peaks Blvd	Park	126,145	650,000		2662
ond Community (Elem) Clarendon Ave	SFUSD	135,036	195,000	853,229	2684
Surplus Property s 28-32)	Public Works	17,575	265,000	790,000	2686
ka Valley Playground 9th & Collingwood St	Recreation	83,500	120,000	821,000	2694
ilas Sch (Elem) 3 - 19th St	SFUSD	31,405	48,000	503,000	2697
e Space (Kite Hill)	Park	95,561	384,400		2701A/2715 2716
rlt Street Extension	Public Works	2,800	1,400		2713
er Space (Seward Park)	Rec/Park	17,662	274,500		2714
rbtt Sch (Elem) (Closed) 0 orbett Ave	SFUSD	28,600	43,000	35,000	2718
d urnet Ave (Vacated)	Public Works	7,275			2719-B

REAL PROPERTY OWNED BY THE CITY AND COUNTY OF SAN FRANCISCO

SCRIPTION	JURISDICTION	AREA	LAND	IMPROVEMENTS	BLOCK
mit Reservoir Site o Alto Ave	Water	386,159	$ 174,000	$	2719-C
n Peaks Reservoir o Alto Ave	Fire	878,082	398,000		2719-C
istmas Tree Point Lands n Peaks Blvd	Real Estate	392,040	150,000		2719-C
e Line Right-of-Way alo Alto 150 S Twin Peaks	Fire	5,000	4,000		2721
una Honda Reservoir aguna Honda & Clarendon	Water	814,136	100,000		2734
ro Reservoir Site town Terrace Playground Clarendon & Olympia	Water	592,852	465,000		2736
Etop School (Elem) Burnett Ave	SFUSD	179,467	80,000	434,000	2756
rado Sch (Elem) Douglass St	SFUSD	79,247	120,000	437,000	2773
arway & Open Space to cilitate traffic	Public Works	8,435	10,000		2777
aion 24 0Hoffman Ave	Fire	5,550	8,000	65,000	2801
rola Drive (Remainder)	Public Works	38,825	120,000		2808,2832, 2870
e Valley Tennis Courts ith & Douglass	Recreation	40,281	60,000	5,000	2829
gua Honda Hospital gua Honda Blvd & Dewey	Health	61.585 Ac	1,271,968	9,360,000	2842

REAL PROPERTY OWNED BY THE CITY AND COUNTY OF SAN FRANCISCO

SCRIPTION	JURISDICTION	AREA	LAND	IMPROVEMENTS	BLOCK
tifier Station	Hetch Hetchy	5,000	$ 100	$	2842
th Guidance Ctr & Sch Woodside Ave	Juvenile Court	607,226	285,000	4,115,000	2842
er Dept. Parcel 370	Water	80,000	37,932		2842
tion 20 Olympia Way	Fire	17,600	35,000	325,000	2842
p House	Water	2,900			2844
ervation Area tola Drive	Public Works	50,140	43,000		2848
za - Clipper & 26th Sts	Public Works	15,867	63,468		2850
est Hill Station ina Honda Blvd	Municipal Railway	50,137	103,000	125,000	2864
Park Reservoir Land aughnessy Blvd	Hetch Hetchy	422,532	275,000		*
	*Includes Blks 2901-A, 2944-A, 2953, 2964/66, 3030				
fic Island guna Honda & Vasquez	Public Works	9,525	19,000		2918-A
Portal Branch Lenox Way	Library	9,250	25,000	170,000	2919
Space lloa & Kensington ludes 1/3 interest on Lot 58)	Rec/Park	12,877	199,000		2923
ord Hts Reservoir & ord Hts Playground resita & Agua Way	Water Park	161,216	240,000		2946-A

REAL PROPERTY OWNED BY THE CITY AND COUNTY OF SAN FRANCISCO

CRIPTION	JURISDICTION	AREA	LAND	IMPROVEMENTS	BLOCK
e Protection aughnessy nr Del Vale	Public Works	17,432	$ 8,716	$	2949-A
aloma Playground Omar & Sequoia	Recreation	98,140	195,000	138,000	2955-B
aloma Sch (Elem) Omar Way	SFUSD	101,600	200,000	990,000	2955-B
Davidson Park Myra & La Bica	Park	39.42 Ac	394,000		2961-A 3015
Portal Sch (Elem) enox Way	SFUSD	122,324	240,000	525,000	2979
Portal Playground enox & Ulloa	Recreation	82,500	160,000	500,000	2979
Portal Off-Street Parking lloa & Claremont	Real Estate	9,473	88,500		2979-A
ion 39 Portola Dr	Fire	29,984	60,000	110,000	2982
e Protection Portola Dr	Public Works	182,516	195,000		2983 2988 2989
Portal Off-Street Parking est Portal 300 W Vicente	Real Estate	6,240	110,000	17,500	2988-A
Protection Lot 22	Public Works	2,990			3000-A
nside Playground rse & Edna	Recreation	46,750	75,200	500,000	3032-A 3064
ve Drainage agles 100 E Foerster	Public Works	5,000	5,000		3064

REAL PROPERTY OWNED BY THE CITY AND COUNTY OF SAN FRANCISCO

SCRIPTION	JURISDICTION	AREA	LAND	IMPROVEMENTS	BLOCK
tola Dr (Remainder) Portola & San Fernando	Public Works	16,125	$ 23,341	$	3069
er Drainage angles 175 E Foerster	Public Works	5,000	5,000		3088
nyside Sch (Elem) Foerster St	SFUSD	64,687	97,000	308,000	3121
elsior Off-Street Parking orton 100 N Mission	Real Estate	10,000	65,000		3148
y College Phelan Ave	Community College	55.026 Ac	3,576,700	14,630,335	3179
oa Park	Park	23.858 Ac	1,807,000		3179
Ocean & San Jose Aves Ocean Ave	Recreation	20,095	32,500	1,582,000	3179
Leside Station Young Dr	Police	42,861	65,000	62,500	3179
oa Park Reservoir Site cean & Phelan	Water	28.56 Ac	1,650,000		3180
an Loop (Municipal Ry) n & Phelan	Water	52,646	118,830		3180
annelization Road n & Phelan	Public Works	16,298	1,170		3180
ion 15 Ocean Ave	Fire	15,316	30,000	290,000	3180
dore Sloat Sch (Elem) Irien Way	SFUSD	195,266	390,000	365,000	3256
p Protection Ocean & San Leandro	Public Works	360	4,050		3257

REAL PROPERTY OWNED BY THE CITY AND COUNTY OF SAN FRANCISCO

ESCRIPTION	JURISDICTION	AREA	LAND	IMPROVEMENTS	BLOCK
tos Junior High Sch 5 Aptos Ave	SFUSD	121,974	$ 240,000	$ 1,750,000	3266-A
tos Playground Aptos & Ocean	Recreation	202,000	400,000	43,508	3266-A
mmunity College Admin Bldg Gough St	Community College	45,600	447,000	353,000	3504
habilitation Site	Social Services	11,800	118,000	105,000	3512
ssie Street (Vacated)	Social Services	1,207			3513
0-190 Otis Street	Social Services	50,455	266,850	8,526,000	3513
Corner, Lot 7	Public Works	1,369	3,400		3513
dio Visual Warehouse 40 Harrison St	SFUSD	33,050	100,000	300,000	3520
ation 6 5 Sanchez St	Fire	12,500	25,000	265,000	3542
. Storage & Maintenance Facility 0 Harrison	Municipal Ry	268,872	4,500,000	1,600,000	3551
shall School (Elem) 5 - 15th St	SFUSD	33,900	68,000	215,000	3553
ashall Annex (Elem) (Closed) 90 Mission St (75-year lease)	SFUSD	36,400	140,000	432,000	3554
pa Space o & Beaver	Recreation	2,567	165,000		3561
ueka Valley Branch 5 - 16th St	Library	18,906	65,000		3564

Leased Site

REAL PROPERTY OWNED BY THE CITY AND COUNTY OF SAN FRANCISCO

SCRIPTION	JURISDICTION	AREA	LAND	IMPROVEMENTS	BLOCK
trict 1 Health Ctr 0 - 17th St	Health	16,500	$ 55,000	$	3564
chez School (Elem) Sanchez St	SFUSD	72,921	220,000	428,000	3565
rett Junior High Sch Church St	SFUSD	183,279	550,000	1,350,000	3565
sion Off-Street Parking off 122 S 16th Sts	Real Estate	19,697	83,400		3569
sion Comm College Ctr Site 17th & Folsom Sts	Community College	60,925	305,000		3571
sion Senior High Sch 0 - 18th St	SFUSD	234,640	700,000	2,185,000	3579
eka Valley Off-street Parking astro 220 N 18th St	Real Estate	7,860	17,750		3582
sion Park 8th & Dolores	Park	618,240	1,850,000	69,609	3586 3599
sion Staging Site - 20th St	SFUSD	155,195	941,000		3593
r College, 2310 Folsom St ion 7 0 Folsom St	Fire	74,725	225,000	566,000	3594
ston Playground inda & 19th Sts	Recreation	77,661	400,000	498,000	3597
en Space lencia-Cunningham	Park	10,350	130,500		3597
uth St "J" Line Church & 20th Sts	Municipal Ry	28,153	28,000		3606

REAL PROPERTY OWNED BY THE CITY AND COUNTY OF SAN FRANCISCO

SCRIPTION	JURISDICTION	AREA	LAND	IMPROVEMENTS	BLOCK
lsom Playground Folsom & 21st Sts	Recreation	34,300	$ 65,000	$ 37,760	3611
en Space etw Treat & Harrison Sts)	Park	18,375	190,000		3612
nn A. O'Connell Sr High Sch 05 - 21st St	SFUSD	67,375	190,000	3,195,000	3613
ssion-Bartlett Parking Plaza Bartlett & 22nd Sts	Real Estate	66,089	300,000	2,615,000	3616
urch Street "J" Line Church & 22nd Sts	Municipal Ry	26,627	30,000		3619
ison Nursery 0 Church St	SFUSD	23,199	46,000	22,000	3620
ison School (Elem) 31 - 22nd St	SFUSD	80,275	160,000	500,000	3630
ntown Sr High Sch 0 Bartlett St	SFUSD	56,237	280,000	680,000	3636
thorne Sch (Elem) 2 Shotwell St	SFUSD	69,515	140,000	380,000	3638
ace Mann Jr High Sch 31 - 23rd St	SFUSD	111,527	335,000	1,010,000	3643
ssion Station 20 Valencia St	Police	11,778	75,000	193,000	3644
tion 1 16 Jessie St	Fire	5,625	36,900	430,000	3704
incoln Building 5h & Market Sts	SFUSD	75,625	3,500,000	1,250,000	3705

Leased Site

REAL PROPERTY OWNED BY THE CITY AND COUNTY OF SAN FRANCISCO

ESCRIPTION	JURISDICTION	AREA	LAND	IMPROVEMENTS	BLOCK
wntown Campus ssion & 4th Sts	Community College	9,750	$ 243,750	$	3705
wntown Sub-Station 9 Stevenson St	Municipal Ry	4,644	22,000	65,000	3708
ni Turnaround (Ferry Park) ssion & Embarcadero	Municipal Ry	34,375	353,354		3714
barcadero Plaza	Park	(See Block #233)			
ation 35 (Inactive) 6 Howard St	Fire	4,400	17,000	240,000	3722
fth & Mission Garage 3 Mission St	Real Estate	120,600	1,457,000	5,155,000	3724
ni Park loward & Langton	Park	9,375	92,500	28,000	3730
n Space (So of Market)	Rec/Park	44,625	1,814,284		3731
ocone Ctr Parking Garage ocone Ctr (Air Space Only)	Parking	40,732		6,000,000	3735
iipino Education Ctr 2 Harrison St	SFUSD	37,325	120,000	90,000	3752
ner Hulbert Alley, Lot 102 W Clara 80 NE 5th Sts	Public Works	1,000	3,250		3752
esie Carmichael Sch (Elem) 5 herman St	SFUSD	110,000	385,000	285,000	3754
liic 56- 7th St	Health	4,250	15,000	200,000	3755
asline Service Station ryant nr 7th St	Purchasing	14,335	72,800	164,000	3758

REAL PROPERTY OWNED BY THE CITY AND COUNTY OF SAN FRANCISCO

SCRIPTION	JURISDICTION	AREA	LAND	IMPROVEMENTS	BLOCK
ehouse	Purchasing	10,842	$ 54,300	$ 34,350	3758
l of Justice Bryant St	Real Estate	169,623	1,290,000	15,586,000	3759
enth & Harrison Prkg Plaza	Real Estate	129,677	150,000		3759
th Park South Park Ave	Park	37,779	75,000		3775
ant St Pipe Yard Bryant 275 SW 4th St	Water	59,812	209,000	8,800	3777
ghborhood Cultural Ctr Brannan St	Art Commission	26,445	136,400	93,550	3781
tion 8 Bluxome St	Fire	9,600	33,200	160,000	3786
ping Station #1 - 2nd St	Fire	16,000	56,000	1,300,000	3788
age Pumping Station th 40 W Channel St	Public Works	2,100	8,400		3804
't Crosstown Transport Force Main	Public Works	95,626	400,000	16,300,000	3806
ion 30 (inactive) - 4th St	Fire	25,377	84,000	103,000	3837
ynt Substation & Overhead Dept ryant & Alameda Sts	Municipal Ry	48,000	144,000	202,000	3904
house - Purchaser of Supplies - 15th St	Purchasing	15,260	46,000	272,000	3925
ru of Light, Heat & Power rison nr Alameda Sts	Hetch Hetchy	35,952	176,750		3925/26

REAL PROPERTY OWNED BY THE CITY AND COUNTY OF SAN FRANCISCO

SCRIPTION	JURISDICTION	AREA	LAND	IMPROVEMENTS	BLOCK
tion 29 Vermont St	Fire	5,950	$ 18,000	$ 170,000	3935
nklin Square 16th & Bryant Sts	Park	192,000	576,000	13,625	3963
rero Div Trolley Bus Yard 0 Mariposa St	Municipal Ry	192,000	576,000	1,400,000	3971
Bruno Ave San Bruno & Mariposa	Public Works	1,620			3975
kson Playground 17th & Carolina	Park Recreation	192,000	576,000		3981
rick Henry Sch (Elem) Vermont St (closed)	SFUSD	64,500	130,000	1,170,000	4029
rero Hill Jr High Sch De Haro St	SFUSD	239,000	750,000		4032/33 4034
iel Webster Sch (Elem) Missouri St	SFUSD	55,000	110,000	368,000	4066
rero Branch - 20th St	Library	3,750	6,000	95,000	4068
nley Square 0th & Vermont Sts	Park	130,200	130,000		4076/4091
nFrancisco General Hospital 0 Potrero Ave	Health	913,765	1,830,000	37,700,000	4090 4140 4154
ont St (Remainder) ermont & 22nd (Surplus Prop)	Public Works	4,273	3,000		4093

Leased Site

REAL PROPERTY OWNED BY THE CITY AND COUNTY OF SAN FRANCISCO

SCRIPTION	JURISDICTION	AREA	LAND	IMPROVEMENTS	BLOCK
ation 37 3 Wisconsin St	Fire	5,000	$ 10,000	$ 47,500	4097
1. Scott Sch (Elem) (Closed) 50 Tennessee St	SFUSD	30,000	45,000	119,000	4107
itheast Station 00 Third St	Police	12,000	36,000	100,000	4108
rmer Engine 16 (inactive) 9 Tennessee St	Fire	5,000	10,000	98,000	4108
ant Sch (Elem) 5 Bryant St	SFUSD	36,000	150,000	273,000	4151
rero Heights Reservoir 22nd & Wisconsin Sts	Water	40,000	40,000		4161
rero Hill Recreation Ctr 22nd & Arkansas Sts	Recreation	415,680	160,000	1,572,000	4163
n M. Wood Motorcoach Ctr 01 - 22nd St	Municipal Ry	361,953	1,084,800		4169/71
i Park 4th 50 W York Sts	Park	5,200	41,500		4209
ge 58 - 24th St	Municipal Ry	80,000	160,000	343,000	4213
ero Hill Health Ctr	Health	20,690	41,000		4219
r King Sch (Elem) 21 Carolina St	SFUSD	65,900	67,000	843,000	4219
nhine Small High Sch 73 Bryant St	SFUSD	39,000	98,000	474,000	4273

Lased Site

REAL PROPERTY OWNED BY THE CITY AND COUNTY OF SAN FRANCISCO

SCRIPTION	JURISDICTION	AREA	LAND	IMPROVEMENTS	BLOCK
es Rolph Jr. Playground Potrero & Army Sts	Recreation	134,334	$ 305,000	$ 18,266	4276
na Vista Sch (Elem) 1 - 25th St	SFUSD	40,000	120,000	198,500	4277
n Space udsen Dairy Site)	Park	199,583	700,000		4277
eau of Equipment 1 - 25th St	Fire	7,500	15,000	55,000	4279
rero Nursery 1 Connecticut St	SFUSD	25,000	37,500	30,000	4287
eet Area (not dedicated)	DPW	52,789			4290/91, 4317/18, 4329,4349
y St Circle Army & Bayshore Fwy	Public Works	78,538	350,000	146,351	4339 5512
oration Yard	Public Works	274,846	687,000	706,000	4341/42/43
er Right of Way Napoleon 410 E. Evans Sts	Public Works	7,260	9,500		4347B
S Terminal Facility ulare & Tennessee Sts	Port Commission	3.17 Ac	262,960		4379/80
tWater Retention Basin	Public Works	101,573	46,500		4381/82
ffluent Sewer slais & Arthur Sts	Public Works	8,634	27,450		4501
alon 25 0 Third St	Port	11,200		110,000	4502A
ewage Pump Station Hudson & Hunters Pt Sts	Public Works	1,662	2,000	83,000	4646

REAL PROPERTY OWNED BY THE CITY AND COUNTY OF SAN FRANCISCO

CRIPTION	JURISDICTION	AREA	LAND	IMPROVEMENTS	BLOCK
Francis Drake Sch (Elem) Harbor Road	SFUSD	155,422	$ 155,000	$ 1,161,000	4700
Francis Drake Annex (Elem) Middlepoint Road (closed)	SFUSD	52,533	71,000	31,000	4700
ters Pt II (Elem) (closed) Kiska Road	SFUSD	112,167	125,000	137,000	4700
ld Care Center No 2 Martin Luther King Nursery	Mayor	20,647	36,000	235,000	4710
ters Point Park Lands	Park	26,423	26,500	881,000	4711
ters Point Reservoir	Water	22,963	22,750		4711
ghborhood Facility & Child re Center No 4 McCleod Bethune	Mayor	50,646	57,230	493,000	4711
diah Smith Sch (Elem) (closed) Southridge Road	SFUSD	135,793	245,000	1,080,000	4713
top Park, Hunters Point	Rec-Park	153,660			4713
d Care Ctr No 3 ain William T. Shorey Nursery	Mayor	16,816	13,500	255,000	4714
ntop Playground ers Point nr Oakdale Ave	Park	166,878	550,000		4715
z Playfield (Mendell St)	Park	256,407	105,200	449,623	4720
l Care Ctr No 1 orner Truth Nursery	Mayor	28,662	43,000	202,000	4720

Lased Site
Vcant

REAL PROPERTY OWNED BY THE CITY AND COUNTY OF SAN FRANCISCO

SCRIPTION	JURISDICTION	AREA	LAND	IMPROVEMENTS	BLOCK
er Right of Way alou 125 N Jennings Sts	Public Works	2,500	$ 2,500	$	4731
- W Palou 225 N Griffith rplus Property)	Public Works	4,396	6,000		4756
tion 17 5 Shafter Ave	Fire	10,000	20,000	237,500	4792
ant Land mas at Griffith	Public Works	268,000	220,000		4794/4805
age Pumping Station osemite & Ingalls Sts	Public Works	3,000	6,000	335,000	4832
ulatory Health Care Ctr eith & Bancroft Sts	Health	52,500	110,250		4849
ant Land croft & Carroll Ave	Public Works	5,000	50		4866
age Pumping Station ffith nr Fitch Sts	Public Works	900	900	62,000	4884
ant Land ert & Fitzgerald Ave	Public Works	10,000	100		4924
estrian Overpass lman & Griffith Sts	Public Works	2,556	10,000		4937
e Harte Sch (Elem) 3 Gilman Ave	SFUSD	204,740	397,500	1,160,000	4944 4964
lan Playground lan & Griffith Sts	Recreation	306,053	300,000	5,000	4945 4963
Igerson Ave (2 Lots) t 14 and 18	Real Estate	5,000	10,000		4964

REAL PROPERTY OWNED BY THE CITY AND COUNTY OF SAN FRANCISCO

SCRIPTION	JURISDICTION	AREA	LAND	IMPROVEMENTS	BLOCK
View Park View Park Road	Park	26.114 Ac	$ 130,000	$	4977 4991
n Space - Lathrop Ave	Park	22,000	100,000		4991
shore Blvd (Lot 5-D)	Public Works	1,863	500		4991
Ave (future extn)	Public Works	113,125	10,000		4991
dlestick Park Ext	Public Works	50,966	114,650		4991
dlestick Park t of Jamestown St	Park	77.36 Ac	5,000,000	5,255,830	5000
ters Pt Expressway (Remainder)	Public Works	32,800	1,500		5027
ter Ave (Remainder)	Public Works	3,227	4,500		5054-A,5069
shore Blvd (Remainder)	Public Works	14,400	14,500		5067
ney Way (Remainder)	Public Works	10,585	7,500		5076
Water Pollution Control nt Expansion (Expansion)	Public Works	18.426 Ac	4,800,000	153,729,000	5227,5233, 5234,5243, 5244,5251
Water Pollution Control Plant 0 Jerrold Ave	Public Works	25.31 Ac	6,600,000	7,550,000	5262 5280/81
bic Wholesale Produce Market rold & Selby Sts	Real Estate	730,189	2,160,000		5262,5264 5268,5269 5282,5284-A 5285-A
rold Ave & Poultry Place anted Portion)	Public Works	31,193	93,000		5268,5269 5282,5284-A
nsolidated Shops 0 Quint St	Purchasing	88,427	250,000	900,000	5262

REAL PROPERTY OWNED BY THE CITY AND COUNTY OF SAN FRANCISCO

CRIPTION	JURISDICTION	AREA	LAND	IMPROVEMENTS	BLOCK
oration Yard Rankin St	Electricity	148,148	$ 287,000	$ 257,000	5281
oration Yard) Newcomb Ave	Water	249,773	500,000		5281 5303/04
ion 9 5 Jerrold Ave	Fire	60,600	120,000		5286-A
Strip (Lot 4) errold 167 W Upton Sts	Real Estate	12,950	26,000		5286-A
edicated St 3rd & La Salle Ave	DPW	120			5296
Vater Pollution Control nt Expansion	Public Works	157,364	800,000		5304,5313
Station Kinnon & Keith Sts	Water	1,875	3,000		5308
ph Lee Recreation Ctr kdale & Mendell Sts	Recreation	80,000	240,000	1,242,000	5310
ett Sch (Elem) (closed) 5 Newcomb Ave, Lane & Oakdale Sts	SFUSD	40,000	120,000	771,000	5310
an Francisco Opera House Newcomb & Mendell Sts	Art Commission	30,600	125,000	25,000	5310/11
nern Freeway (Remainder) Paou & Selby Sts	Public Works	7,409	18,000		5317
ern Freeway (Remainder) ed as Mini Park) Paou & Selby Sts	Public Works	8,900	17,000		5331

Lesed Site

REAL PROPERTY OWNED BY THE CITY AND COUNTY OF SAN FRANCISCO

SCRIPTION	JURISDICTION	AREA	LAND	IMPROVEMENTS	BLOCK
a E. Waden Library 5 - 3rd St	Library	7,378	$ 49,000	$ 235,000	5339
mont Sch (Elem) (closed) 5 Silver Ave	SFUSD	225,118	900,000	843,000	5346/47 5351
thern Freeway (Remainder) hafter 100 N Selby Sts	Public Works	6,000	7,000		5350
ton Jr High School Conkling St	SFUSD	269,592	1,100,000	2,368,000	5351 5379/80
Charles R. Drew Sch (Elem) Pomona St	SFUSD	120,000	192,000	435,000	5356
thern Freeway (Remainder) of Elmira & Helena	Public Works	3,000	10,000		5378
er Right of Way uint 225 S Revere Sts	Public Works	2,500	1,000		5384-C
shore Blvd (Remainder) Bayshore & Silver St	Public Works	37,166	3,500		5392, 5402 5431A
ver Terrace Playground ver nr Bayshore Blvd	Recreation	244,372	105,000	118,000	5396
l Cities l Yosemite	Mayor	2,500	10,000	27,000	5418
yiew Playground 3d & Armstrong Sts	Recreation	149,551	250,000	800,000	5420
. Community College Shop 6 Carrol Ave	S.F. Community College	23,155	74,500	42,800	5423-A
fic Island Carroll & Quint Sts	Public Works	15,347	1,200		5436
Leased Site					

DESC

Daysh
Slope

Dayvie
SE Key

e Con
125 A

Daysho
Slope

rmy St

ecita
E Prec

raffic
E Pera

ayshor
lope P

llen A
N Rutle

ts 11
otwell

rnal H

ope Pr
rnal H

AL PROPERTY OWNED BY THE CITY AND COUNTY OF SAN FRANCISCO

TION	JURISDICTION	AREA	LAND	IMPROVEMENTS	BLOCK
Blvd otection)	Public Works	79,515	$	$	5435,5439 5447,5448 5451
arkway San Bruno Ave	Public Works	9,439	12,000		5473
Sch (Elem & Child Care Ctr) St	SFUSD	64,153	130,000	422,000	5503
Freeway tection	Public Works	36,397			*
	*Includes Block 5458, 5466, 5467, 5471, 5472, 5476, 5477, 5507, 5693, 5695, 5733-A, 5819 & 5821				
idening (Remainder)	Public Works	45,068	332,500		5512
ark a & Folsom Sts	Park	91,380	126,000	94,743	5516(former)
sland a & Mullen Sts	Public Works	1,254	1,000		5528
Blvd tection	Public Works	2,908			5533,5582
Realignment e & Mullen Sts	Public Works	13,790			5535,5557
12 ipley Sts	Public Works	4,000	6,000		5545(former) (now ptn of 5548)
ghts Park	Park	20.253 Ac	750,000		5548
ection ghts Blvd	Public Works	73,403	73,000		5548,5621/29 5632,5640/41

REAL PROPERTY OWNED BY THE CITY AND COUNTY OF SAN FRANCISCO

SCRIPTION	JURISDICTION	AREA	LAND	IMPROVEMENTS	BLOCK
n Space (Bernal Heights)	Rec/Park	8,750	$ 15,000	$	5556
Strip innon nr Barneveld Sts	Real Estate	5,417	6,000		5588-A
ntenance & Operations Toland St	SFUSD	257,620	378,000	323,000	5588-A
ert J. Stoffer Warehouse 0 Selby St					5589-A
many St & San Bruno Ave mainder)	Public Works	850			5607
i Park (Blks 5617, Lot 43)	Public Works	8,355			5617
pe Protection pman & Nevada Sts	Public Works	1,750	400		5629
nconia St. Alignment	Public Works	2,282	2,750		5635
pe Protection nal Heights Blvd	Public Works	17,181	4,500		5641
l Revere School (Elem) Tompkins St	SFUSD	49,000	121,500	335,000	5702
nal Hts Library Cortland Ave	(Library use) SFUSD	10,690	158,100	41,000	5707
ral Hts Rec Center	Rec/Park	30,648	47,800	124,000	5707
ral Hts Substation 5Andover	Muni	1,750	35,000		5707
lege Hill Reservoir lsie & Appleton Sts	Water	346,850	600,000		5710
l, Park l, Park Circle	Park	326,700	375,000	115,000	5714-A (former)

REAL PROPERTY OWNED BY THE CITY AND COUNTY OF SAN FRANCISCO

SCRIPTION	JURISDICTION	AREA	LAND	IMPROVEMENTS	BLOCK
ipero Serra School (Elem) Holly Park Circle	SFUSD	34,730	$ 70,000	$ 238,000	5718
tion 32 Park St	Fire	4,500	9,000	118,000	5720
l Revere School Annex (Elem) Tompkins St	SFUSD	31,500	45,000	334,000	5728
mers' Market Alemany Blvd	Agriculture	173,151	180,000	175,000	5731/5732 5733/5734
ais Creek Lots Putnam & Crescent Sts	Water	31,218	90,000		5735
Mary's Playground ray & Justin Sts	Recreation	589,367	400,000	1,365,000	5801
ais Creek Lots rescent & Alemany Blvd	Water	10,600	21,200		5817/5823
sion Street Parcel sion nr Murray Sts	Public Works	1,164			5835
e Protection many Blvd	Public Works	310,475			5840/42, 5846,5866/68 5872,5873 & 5899
t48 sin Dr	Public Works	962			5842
lis Creek Lots Bylston & Gaven Sts	Water	19,935	13,000		5848,5853
strict 3 Health Ctr 2 Silver Ave	Health	13,125	120,000	556,000	5881
blic Works Lands	Public Works	11,131			5886,5897 & 5898

REAL PROPERTY OWNED BY THE CITY AND COUNTY OF SAN FRANCISCO

SCRIPTION	JURISDICTION	AREA	LAND	IMPROVEMENTS	BLOCK
lcrest Sch (Elem) Silver Ave	SFUSD	106,154	$ 210,000	$ 1,110,000	5911
tion 42 0 San Bruno Ave	Fire	6,000	18,000	40,000	5924
tola Playground Felton & Holyoke Sts	Recreation	216,000	435,000	1,398,000	5929/30
edicated St a Grande & Mansfield Sts	Public Works	376			5963-A
versity Mound Reservoir Felton & University Ave	Water	34.325 Ac	2,315,000		5973
tola Offstreet Parking elton 95 W San Bruno Ave	Real Estate	5,100	22,900		5981
tola Jr High Sch (closed) Girard St	SFUSD	216,000	1,500,000	972,000	5983
. Taylor Sch (Elem) Burrows St	SFUSD	96,000	120,000	448,000	5985
roe Sch (Elem) Madrid St	SFUSD	70,000	140,000	234,000	6010
elsior Sch (Elem) Excelsior Ave (closed)	SFUSD	60,000	120,000	352,000	6012
rch St Pump Station Mnich 100 N Brazil Sts	Water	2,400	5,000		6024
ter Burbank Jr High Sch 5La Grande Ave	SFUSD	572,814	197,000	3,035,000	6071
Vcant					

REAL PROPERTY OWNED BY THE CITY AND COUNTY OF SAN FRANCISCO

CRIPTION	JURISDICTION	AREA	LAND	IMPROVEMENTS	BLOCK
eland Sch (Elem) Athens	SFUSD	60,000	$ 120,000	$ 168,000	6075
lsior Playground ssia & Madrid	Recreation	70,000	105,000	34,920	6088
row Wilson Sr High Sch Mansell St	SFUSD	774,000	1,550,000		6126
ht Street Parcel	Public Works	1,000	500		6130
orado Sch (Elem) elta St	SFUSD	203,492	400,000	260,000	6163/64, 6179
e Ave Reservoir ilde & Delta Sts	Water	14,839	30,000		6179
McLaren Park tacion Valley	Recreation	317.975 Ac	4,755,000	925,000	6190, 6220
a St Widening (Remainder) lde & Alpha Sts	Public Works	1,800	4,000		6192
ion 44 Girard St	Fire	6,000	12,000	55,000	6194
Tract Lots r nr Rutland Sts	Water	57,052	46,000		6201/02, 6208
Street Parcel lha & Campbell Sts	Public Works	2,210	4,000		6203
acion Valley Jr High Sch aymond Ave et Areas)	SFUSD Public Works	383,985 102,450	630,000)) 170,000))	----------	6221
estick Cove Child Care Ctr aymond Ave et Areas)	SFUSD Public Works	55,000 2,500	110,000)) 5,000)		

REAL PROPERTY OWNED BY THE CITY AND COUNTY OF SAN FRANCISCO

SCRIPTION	JURISDICTION	AREA	LAND	IMPROVEMENTS	BLOCK
s Tract Lots eta nr Rutland St	Water	15,000	$ 22,500	$	6235
itacion Valley Comm Ctr Raymond Ave	Recreation Health	6,250 6,250	16,500 16,500	30,000 30,000	6237
s Tract Lots eta nr Rutland St	Water	20,000	37,500		6238, 6247
itacion Valley Playground ora & Leland Sts	Recreation	89,619	125,000	55,820	6253
itacion Valley Sch (Elem) Schwerin St	SFUSD	84,552	145,000	580,000	6254
er-Mission Substation ussia & London Sts	Municipal Ry	5,000	10,000		6272
zon Reservoir Tract cker-Amazon Playground Moscow & Geneva Sts	Hetch Hetchy Recreation use per H.H. Res. 16919-'57	54.95 Ac	3,400,000	132,931	6284-A
n McLaren Child Care Ctr 5 Sunnydale Ave	SFUSD	250,000	250,000	1,210,000	6316
er R/W, Lot 16 rrizal 90 S Velasco	Public Works	1,000	1,000		6323
ion 43 0Moscow St	Fire	10,000	55,000		6338
e Space eloch-Velasco Block) unydale Green)	Park	77,342	225,000		6361
alupe Sch (Elem) 9 Prague St	SFUSD	88,081	132,000	255,000	6440

=
DE
=

Al
Bru

Lon
755

Moe
S 2

His
135

Miss
386

Miss
W 2

Barf
W 2

Miss
950
pen

Ge
51 J

Hipp

Ames
220

Ratf
380

Army
W Ar

EAL PROPERTY OWNED BY THE CITY AND COUNTY OF SAN FRANCISCO

RIPTION	JURISDICTION	AREA	LAND	IMPROVEMENTS	BLOCK
Chalmers Playground ick nr Whittier Sts	Recreation	73,485	$ 110,000	$ 22,000	6474
llow Sch (Elem) rse St	SFUSD	88,909	135,000	205,000	6474
lley Offstreet Parking Site 210 E Castro	Real Estate	5,700	31,500	15,250	6507
n Branch 24th St	Library	7,637	21,000	168,000	6515
n Cultural Ctr ission St	Art Commission	9,895	143,500	256,500	6516
n Offstreet Parking Site h & Capp Sts	Real Estate	7,232	56,000	23,350	6517
ld Square h & Harrison	Park Public Works	127,400 19,600	256,000	1,140,000	6523
n Nursery ission St	SFUSD	25,850	139,000	5,000	6529
pace (Juri Commons)	Rec/Park	10,433	62,400		6532
lley Branch rsey St	Library	9,120	12,500	89,000	6539
St Buffer Strip	Public Works	4,342			6541/44
ick Jr High Sch e St	SFUSD	127,680	250,000	1,500,000	6547
11 26th St	Fire	11,628	23,000	277,600	6551
Remainder and Guerrero Sts	Public Works	703	10,750		6567

REAL PROPERTY OWNED BY THE CITY AND COUNTY OF SAN FRANCISCO

SCRIPTION	JURISDICTION	AREA	LAND	IMPROVEMENTS	BLOCK
n Space (Duncan/Castro Sts)	Park	14,714	$ 126,000	$	6590
er Noe Playground Day & Sanchez Sts	Recreation	109,440	164,000	1,553,000	6638
e Kennedy Child Care Ctr 0 Noe St	SFUSD	41,040	80,000	250,000	6640
rmount Sch (Elem) Chenery St	SFUSD	125,819	215,000	220,000	6657
er Right of Way, Lot 13 olores 330 N Randall Sts	Public Works	790	800		6657
sion Freeway & Bernal Cut Randall & Dolores Sts	Public Works	1,400	9,000		6657
pe Protection - Bernal Cut	Public Works	157,955	36,500		*
* Includes Blocks 6661/62, 6686/87/88/89, 6691/92/93, 6719, 6725, 6754A, 6782					
mount Plaza mount & Miguel	Park	30,560	27,000		6682-A
aughnessy Blvd (future widening) lope Protection sworth nr Congo	Public Works	29,475	42,500		6706
pe Protection n Jose & Mateo Sts	Public Works	9,983	10,000		6719
ose Ave (remainder) n Jose & Cuvier Sts	Public Works	3,781	5,500		6723
lge Hill Station nke nr Arlington Sts	Water	2,386	10,000		6725

EAL PROPERTY OWNED BY THE CITY AND COUNTY OF SAN FRANCISCO

RIPTION	JURISDICTION	AREA	LAND	IMPROVEMENTS	BLOCK
rth St (future widening) sworth & Elk Sts	Public Works	4,250	$ 10,000	$	6733-A
sworth & Elk St (Open Space)	Public Works	24,238	28,500		6733-A
Space (Dorothy Erskine)	Park	34,229	15,000		6735
rth St (Remainder) worth & Burnside Sts	Public Works	17,000	62,750		6736
R/W (for sewer access) nside 87 N Bosworth Sts	Public Works	14,902	15,000		6736/38
rth St (Remainder)	Public Works	51,223	110,000		6738,6743 6744
R/W (for sewer access) mond 66 N Bosworth Sts	Public Works	8,488	15,000		6745
'ark Sch (Elem) .ppard Ave	SFUSD	103,792	120,000	537,000	6757,6761
R/W (for sewer access) t 275 W Baden Sts	Public Works	5,000	5,000		6765
R/W (for sewer access) t 100 W Baden Sts	Public Works	3,500	3,500		6770
pace (Monterey Conservatory)	Rec/Park	8,260	219,200	68,000	6770
ine St Sewer R/W a nr Tingley Sts	Public Works	5,000	12,000		6786
or Library ssion St	Library	10,000	75,000	210,000	6797
ip along E Line o Serra Blvd e #57, Water Dept Report)	Water	144,271	150,000		6900

REAL PROPERTY OWNED BY THE CITY AND COUNTY OF SAN FRANCISCO

SCRIPTION	JURISDICTION	AREA	LAND	IMPROVEMENTS	BLOCK
ado Court	Public Works	541	$ 550	$	6912-A
ona Court	Public Works	1,000	1,000		6913-A
rada Court	Public Works	15,394	15,525		6917-B
eva Ave (Remainder) eva at Ocean Aves	Public Works	8,541	81,750		6946/48
i Metro Rail Ctr San Jose & Ocean Aves	Municipal Ry	334,802	700,000	313,000	6949
many Blvd (Remainder) many nr Ocean	Public Works	3,441	13,750		6954
boa Sr High Sch 0 Cayuga Ave	SFUSD	446,040	900,000	2,830,000	6958-A
many Emergency Hospital & Treatment Ctr Onondaga	Health	7,112	17,500	136,000	6959
es Denman Jr High Sch Oneida	SFUSD	195,000	347,000	1,450,000	6961
Miguel Child Care Ctr Seneca Ave	SFUSD	134,236	202,000	900,000	6961/62
nva Ave (Remainder) Gneva & Delano Aves	Rec-Park	10,427	80,000		6964
nva Carbarn 0 San Jose Ave	Municipal Ry	144,609	300,000	421,000	6972
V Storage Tracks n Jose Ave	Municipal Ry	29,916	180,000	60,000	6973

Lised Site

EAL PROPERTY OWNED BY THE CITY AND COUNTY OF SAN FRANCISCO

RIPTION	JURISDICTION	AREA	LAND	IMPROVEMENTS	BLOCK
ero Serra (Remainder) nipero Serra & Shields Sts	Public Works	2,400	$ 4,000	$	7000
Space (Lakeview-Ashton Hilltop)	Park	11,250	37,550		7010/7054
a Ave (Remainder) uga & Geneva Ave	Public Works	270	500		7029
View Playground pitol & Montana Sts	Recreation	448,000	1,200,000	1,290,000	7068
a Sch (Elem) argent St	SFUSD	220,000	600,000	373,000	7073/7074 7075
d Heights & Shields	Park	35,000	49,000		7074
e Playground xbee & Shields	Recreation	45,000	120,000	21,000	7078
lph Substation Easement dolph St & Byxbee	Hetch Hetchy	2,215	12,183		7084
'ark ght & Randolph Sts	Park	3,750	22,000	14,000	7090
District Playground ga & Naglee Sts	Recreation	126,990	370,000	86,474	7095-A/95-B 7096-A
ay Blvd (Remainder) ay nr Farragut	Public Works	15,290	30,000		7096-B
an Sch (Elem) Capitol Ave	SFUSD	70,000	140,000	350,000	7105
dcated St Dego Ave	Public Works	4,048			7126-A

REAL PROPERTY OWNED BY THE CITY AND COUNTY OF SAN FRANCISCO

SCRIPTION	JURISDICTION	AREA	LAND	IMPROVEMENTS	BLOCK
therhood Way (Open Space)	Public Works	825,026	$ 940,000	$ 11,763	*
*Includes Blocks 7116/22, 7124/25, 7126-B, 7127/28, 7130/36					
tion 33, 8 Capitol Ave	Fire	15,720	12,500	300,000	7147
many Blvd (Remainder) many & Chester Sts	Public Works	7,123	7,132		7140,7148 7149/50
metto Ave (Remainder) metto & Head Sts	Public Works	2,911	4,150		7153
er R/W (for sewer access) e Long 125 E Crystal Sts	Public Works	2,500	2,500		7156
pe Protection many Blvd	Public Works	25,500			7156
Jose Ave Remainder	Public Works	350			7159
i Park essing 125 N Liebig Sts	Park	2,500	9,500	15,000	7160
lcrest and Ocean View Lots	Water	10,517	5,000		7174
ral Pump Station loat & 22nd	Water	213,839	600,000	50,000	7206
"Line Right of Way	Municipal Ry	78,032	225,000		7226
e Space ot & Junipero Serra Sts	Public Works	13,800	50,000		7222A/22B
kside Village Parking Sites en at 19th & Junipero Serra	Real Estate	16,050	65,000	42,000	7225/26
red Branch 5 Winston Drive	Library	12,966	39,000	135,000	7236

REAL PROPERTY OWNED BY THE CITY AND COUNTY OF SAN FRANCISCO

SCRIPTION	JURISDICTION	AREA	LAND	IMPROVEMENTS	BLOCK
ipero Serra Playground Stonecrest Dr	Recreation	65,682	$ 195,000	$ 95,000	7237
irway & Pedestrian Subway Banbury & 19th Ave	Public Works	336	350		7243
Francisco Zoological Gardens at Highway & Sloat & ishhacker Playfield/Pool	Park	136.405 Ac	4,000,000	11,162,000	7281
	7.69 Ac of above, 99-year Deed to State of California for Armory purposes. 4.901 Ac reserved temporarily for Housing Units of USA.				
Funston	G.G.N.R.A.(USA)	112.877 Ac	1,067,750		7282
Funston (Remainder)	Park	3.517 Ac	65,000		7282
line Blvd & Great Highway					
eshore Sewage Pumping Station	Public Works	5,097	600	354,000	7283
e Merced Lands (within City ounty) including 368 Acres Lake area	Water	700.480 Ac	15,120,000		7283 7380
ol Range	Police	(See Water Dept)		115,000	7283
ling Municipal Golf Course ole Championship Course with le Practice Course	Park	(Part of Lake Merced lands, above)		50,000	7283
side Sch Site t & Eucalyptus Dr	SFUSD	43,560	50,000		7295
lyptus Park lyptus Dr	Recreation	108,900	400,000	88,759	7295
ion 19 0 Buckingham Way	Fire	10,692	30,000	220,000	7296

REAL PROPERTY OWNED BY THE CITY AND COUNTY OF SAN FRANCISCO

CRIPTION	JURISDICTION	AREA	LAND	IMPROVEMENTS	BLOCK
eshore Sch (Elem) Middlefield Dr	SFUSD	243,936	$ 700,000	$ 796,000	7298
ell High Sch Eucalyptus Dr	SFUSD	27.30 Ac	3,600,000	4,200,000	7298
ise Lombard Special Sch Font Blvd	SFUSD	108,743	300,000	1,000,000	7299
irway and Pedestrian Subway nr Cardenas St	Public Works	660	650		7320
Merced Sewage Pumping Sta Merced nr Brotherhood	Public Works	5,080	10,000	135,000	7333
glass Playground Douglass & 27th	Recreation	315,462	72,500	6,500	7500
ond Heights Sch (Elem) Amber Dr (closed)	Police	195,114	750,000	200,000	7521
Christopher Playground ond Heights nr Duncan	Recreation	292,832	219,624		7521/23/33
Space (Diamond Hgts)	Park	152,674	400		7536/43
Space (Berkeley Way)	Park	46,594	64,000		7524
Space (Billy Goat Hill)	Park	132,363	129,600		7537/38
er Haas Playground son nr Diamond Hgts	Recreation	196,975	80,981	148,601	7540
ion 26 gby St	Fire	10,360	16,500	310,000	7540
Lot (Lot 6)	Fire	2,700			7548

Le sed Site

DES

Fai
Ive

Oper
LEM
Cher

Eu
55

Glen
O'Sh
pro

Glen

Glen

EAL PROPERTY OWNED BY THE CITY AND COUNTY OF SAN FRANCISCO

RIPTION	JURISDICTION	AREA	LAND	IMPROVEMENTS	BLOCK
unt Plaza Extension n nr Miguel Sts	Park	4,600	$ 7,500	$	7542
pace (Glen Park) Lot 7 ARK CANYON LANDS y & Elk Sts	Rec/Park	2,750 101.113 Ac	20,000 450,000	1,009,000	7549 7560/61
ne McAteer Sr High Sch rtola Dr	SFUSD	(See "Lands")	24.432 Ac (Blk 7560; 7561)		
ark Day Camp	Park	(See "Lands")			
ghnessy Blvd (slope ction)	Public Works	(See "Lands")	0.400 Ac (Blk 2949)		
ark Reservoir Land	Hetch Hetchy	(See "Lands")	9.700 Ac (Blk 2901A, etc)		
ark Playground	Recreation	(See "Lands")	157,000	267,399	

REAL PROPERTY OWNED BY THE CITY AND COUNTY OF SAN FRANCISCO

ESCRIPTION	JURISDICTION	AREA	LAND	IMPROVEMENTS	BLOCK
N MATEO COUNTY PROPERTY		Acres			
arp Park	Park	454.720	$ 682,000	$ 109,027	
rney Way, Access Road	Public Works	2.070	7,000		
n Francisco Airport	Airport	4,893.000	2,011,500	48,588,500	
dio Range Station Site	Airport	40.000	1,600		
d Right of Way (Street Car Line)	Water	57.893	365,000		
llbrae Power House	Water	0.734	12,500	15,000	
oster Pump Station ltimore Way & Cordova St	Water	0.079	2,500		
ce Merced Lands	Water	11.250	22,000		
ter Lands	Water	22,898.620	3,963,910		
Div Pipe Line No 3	Water	54.915	181,000		
lsborough Aqueduct & P/L R/W	Water	10.057	27,000		
il Site	Sheriff	158.000	80,000	640,000	
Cabin Ranch Sch	Juvenile Ct	612.377	62,000	200,000	
ioli Estate Lands	Water	63.320	3,420		

REAL PROPERTY OWNED BY THE CITY AND COUNTY OF SAN FRANCISCO

SCRIPTION	JURISDICTION	AREA	LAND	IMPROVEMENTS	BLOCK
AMEDA COUNTY PROPERTY		Acres			
ieduct Lands and rights of way, cluding Corral Hollow and vark-San Lorenzo Pipe Line ghts of way	Hetch Hetchy	551.000	$ 182,410		
ectric transmission line lands l rights of way			31,600		
ameda County lands	Water	24,570.823	1,500,115		
Division Pipe Line No. 3	Water	59.407	59,850		
TA CLARA COUNTY PROPERTY					
ta Clara County Lands	Water	14,027.800	1,445,247		
Division Pipe Line No 3	Water	148.674	290,000		
er Rights	Water		1,610,000		
JOAQUIN COUNTY PROPERTY					
duct and Electric asmission line lands and ts of way, including al Hollow Pipe Line t of way	Hetch Hetchy		25,825		
etric transmission line lands drights of way			3,600		

REAL PROPERTY OWNED BY THE CITY AND COUNTY OF SAN FRANCISCO

SCRIPTION	JURISDICTION	AREA	LAND	IMPROVEMENTS	BLOCK
NISLAUS COUNTY PROPERTY		Acres			
educt and transmission line ds and rights of way	Hetch Hetchy	795.38	$ 340,017	$	
ctric transmission line hts of way			4,950		
LUMNE COUNTY PROPERTY					
ervoir lands, rights of way, etc	Hetch Hetchy	14,224.00	1,052,000		
er reservoir lands			205,600		
educt, power plant and regulating ervoir lands and rights of way			56,000		
ctric transmission line lands rights of way			3,320		
ch Hetchy Railroad lands and hts of way			19,900		
p Mather (See Hetch Hetchy)	Recreation	328.78		44,043	
age Disposal Spray Field	Hetch Hetchy	11.00	16,500		

REAL PROPERTY OWNED BY THE CITY AND COUNTY OF SAN FRANCISCO

SCRIPTION	JURISDICTION	AREA	LAND	IMPROVEMENTS	BLOCK
HER COUNTIES PROPERTY		Acres			
HRMAN BEQUEST					
nterey County	Park-Library	40	$ 100	$	
sno County	Park-Library	40	800		
n County	Park-Library	1,436	48,420		
ER SUPPLIES					
hts of Way and Easements	Water	321.983	640,000		
Counties outside Francisco	Hetch Hetchy	6,570.297		132,763,300	

13912·8